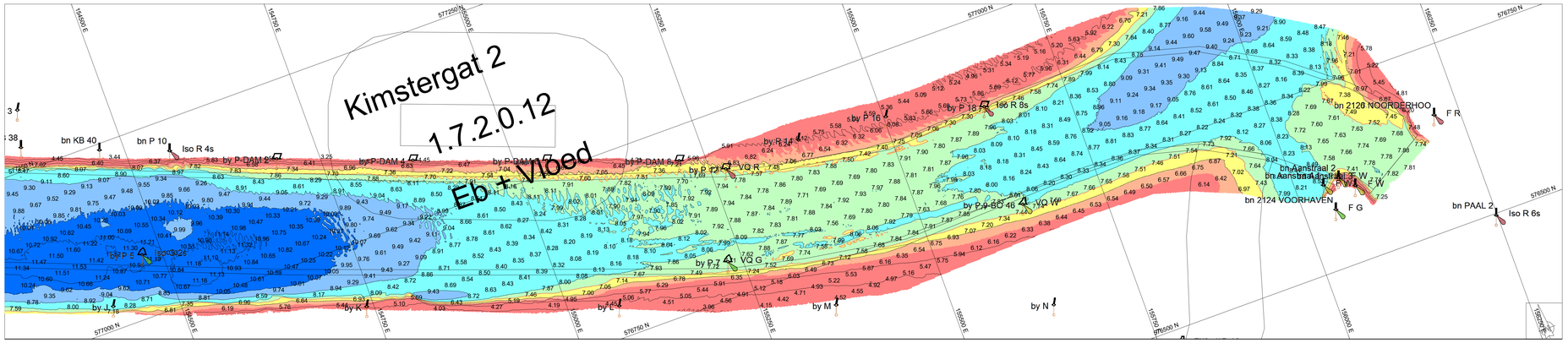


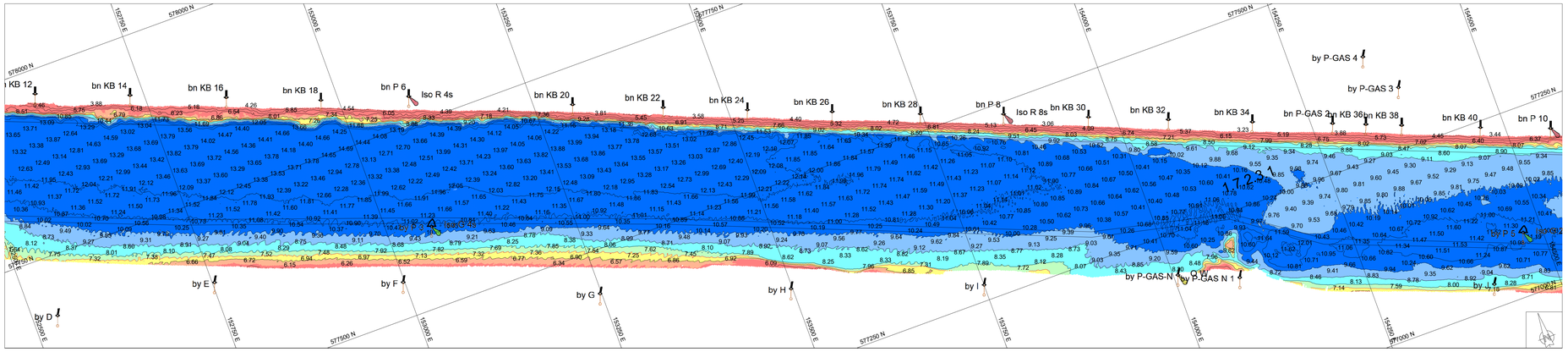


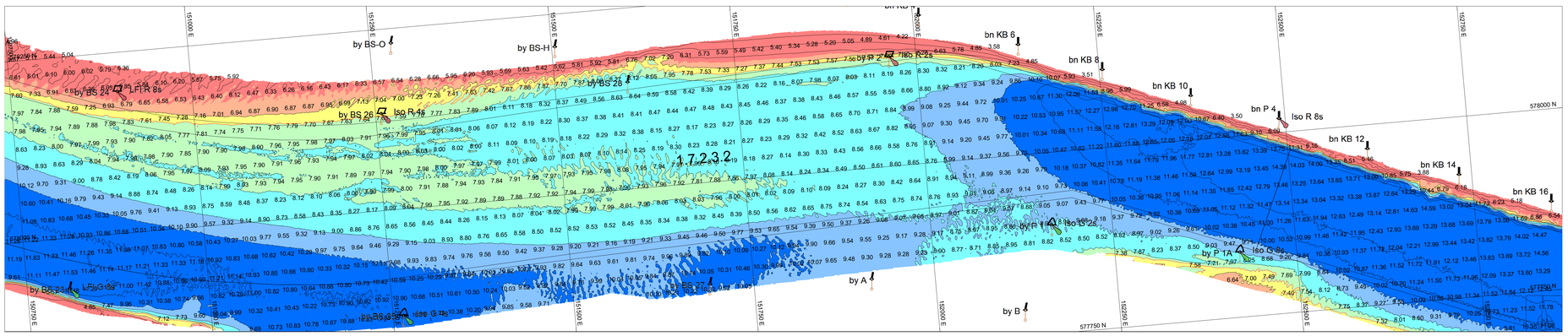


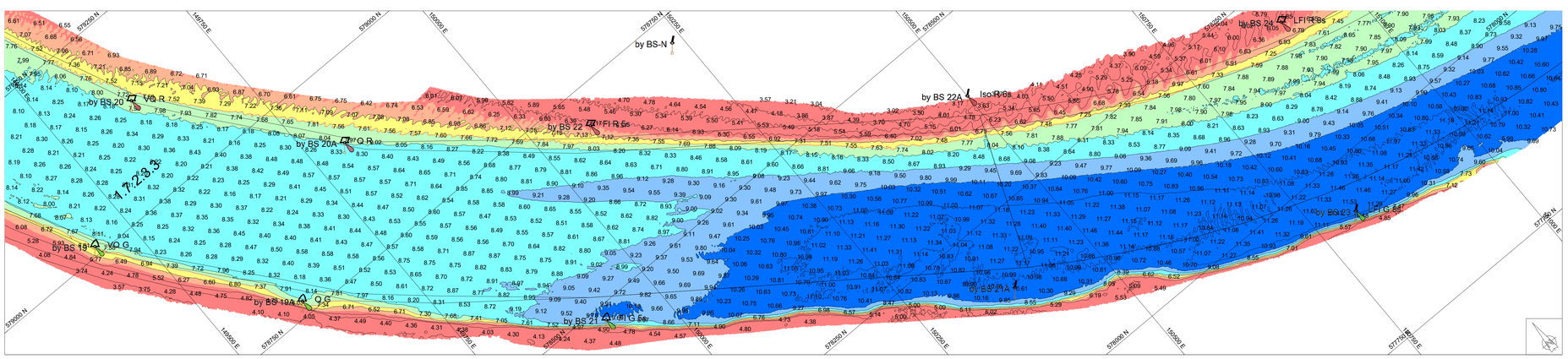


| Geodetische informatie | | Algemene informatie | |
|---|---|---|---|
| Projectie | : RDNAPTRANS | Positie | : Applanix Wavemaster (Trimble) |
| Geodetische Datum | : ETRS89 | Diepte | : Reson T20 Dual Head |
| Ellipsoide | : Bessel 1841 | Meetfrequentie | : 240 kHz |
| Verticale Datum | : NAP | Koers | : Applanix Wavemaster |
| Referentiestation | : VRS NOW | Scheefstand | : Applanix Wavemaster |
| Positionering | : GPS RTK | Opnamevaartuig | : SV Etna |
| | | Inwinsoftware | : PDS2000 Versie 4.4.3.0 |
| | | Verwerkingssoftware | : Autoclean 2025.2 |
| | | Presentatiesoftware | : PDS2000 Versie 4.4.21.1 |

## Legenda

- ACTUEEL_Baggervakken_Verspreidingslocaties
- Contourlijnen
- Contourlijn 7.5m

Datum boeienbestand: 16-10-2026

## Kleuren legenda

10.00
9.00
8.00
7.50
7.00
6.50

Zichtbare raster en dieptelijnen gebaseerd op 1x1m raster (gemiddeld).

Overzicht — Schaal: 1:220000

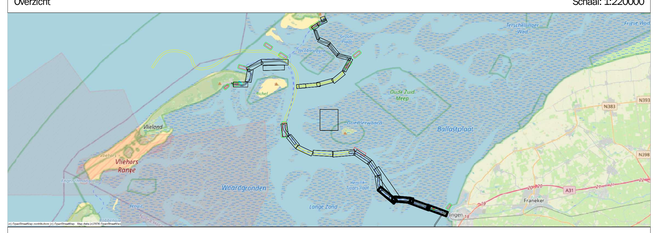
Vlieland
Vlieland Range
Oude Zwin
Mirns
Bollenbos
Waddeneilanden
Waddenzee
Waddenzee
Waddenzee