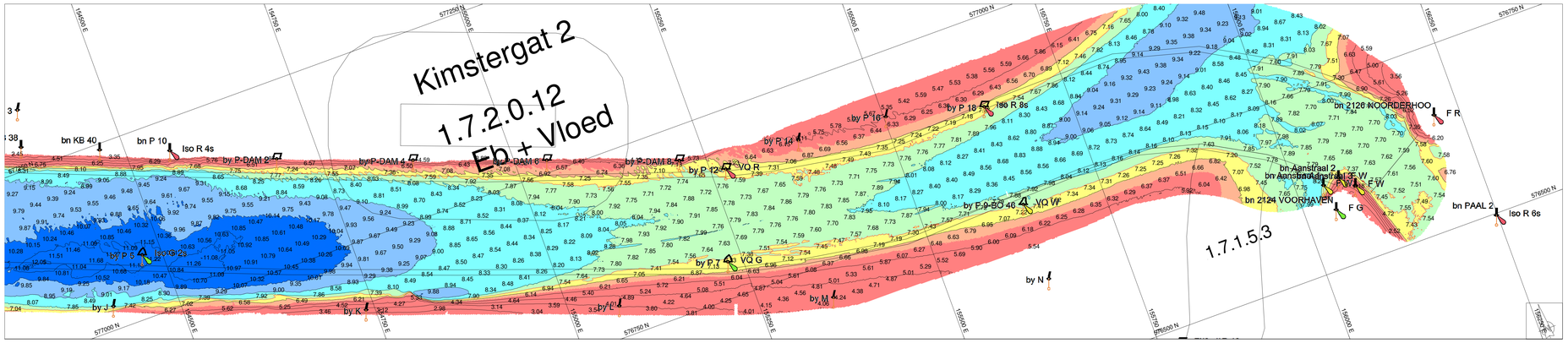

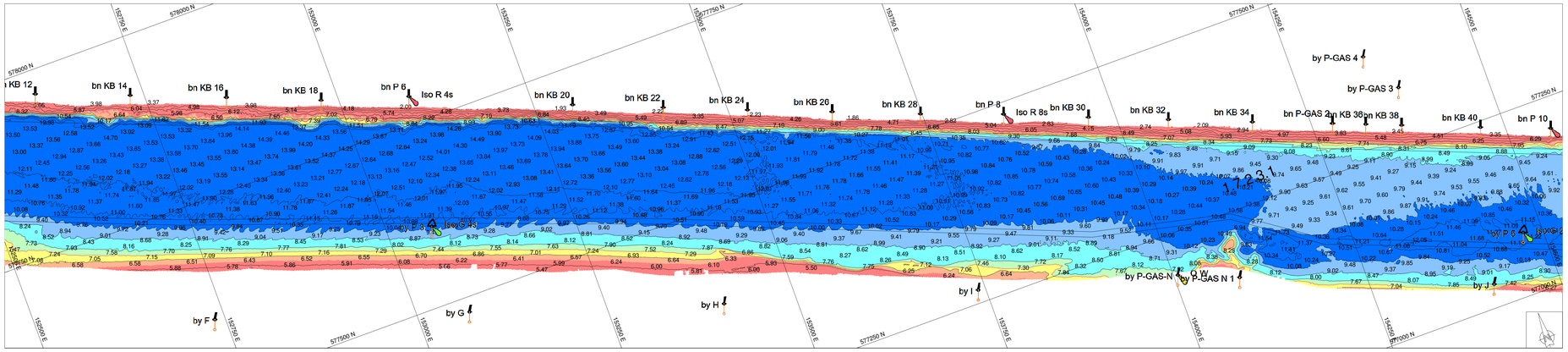

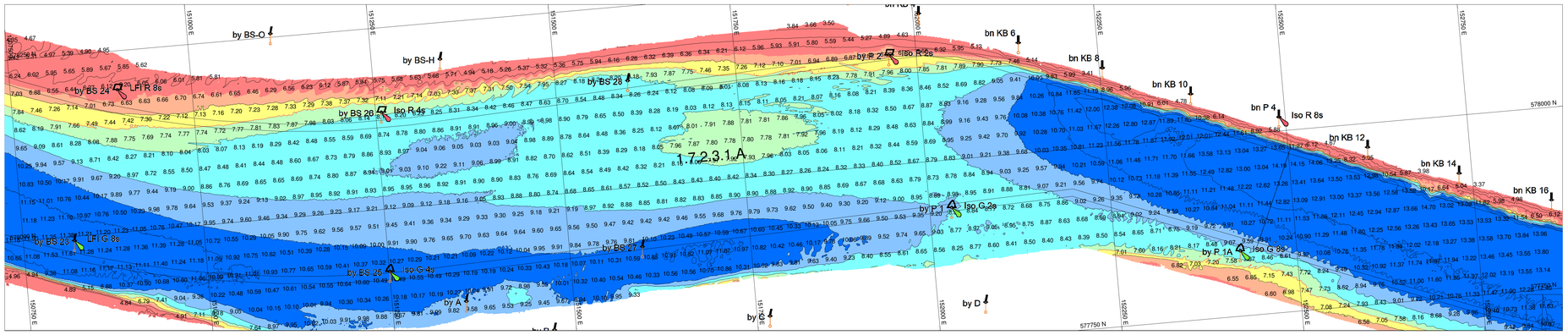

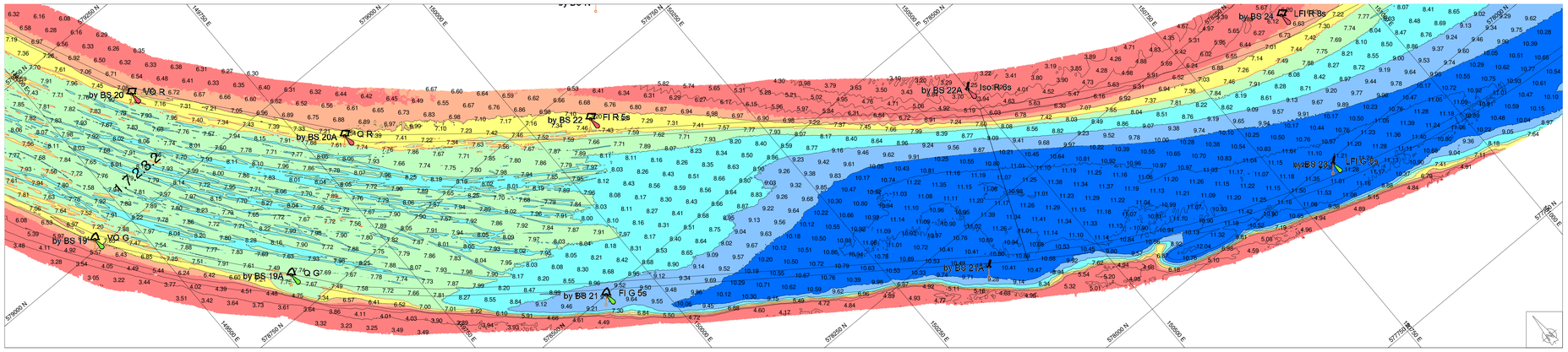

Geodetische informatie	
Projectie	: RDNAPTRANS
Geodetische Datum	: ETRS'89
Ellipsoide	: Bessel 1841
Verticale Datum	: NAP
Referentiestation	: VRS NOW
Positionering	: GPS RTK

Algemene informatie	
Positie	: Applanix Wavemaster (Trimble)
Diepte	: Reson T20 Dual Head
Meetfrequentie	: 240 kHz
Koers	: Applanix Wavemaster
Scheefstand	: Applanix Wavemaster
Opnamevaartuig	: SV Etna
Inwinsoftware	: PDS2000 Versie 4.4.3.0
Verwerkingssoftware	: Autoclean 2024.3.1
Presentatiesoftware	: PDS2000 Versie 4.4.18.4

Legenda

ACTUEEL_Baggervakken_Verspreidingslocaties

Contourlijnen

Contourlijn 7.5m

Datum boeienbestand: 31-01-2025

Kleuren legenda

10.00
9.00
8.00
7.50
7.00
6.50

Zichtbare raster en dieptelijnen gebaseerd op 1x1m raster (gemiddeld).

Overzicht

Schaal: 1:220000

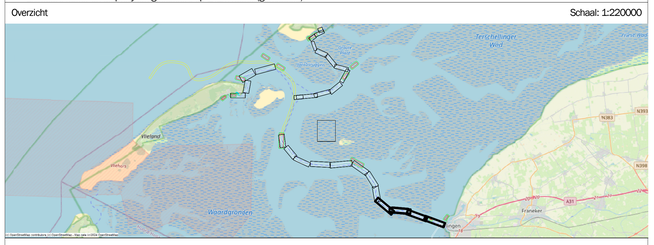
Terschellinger Wad
Vlieland
Waddeneilanden
Waddengebied
Waddenzee
Frankrijk
N363
N359
N359
A31
A31
A7
A7
A7