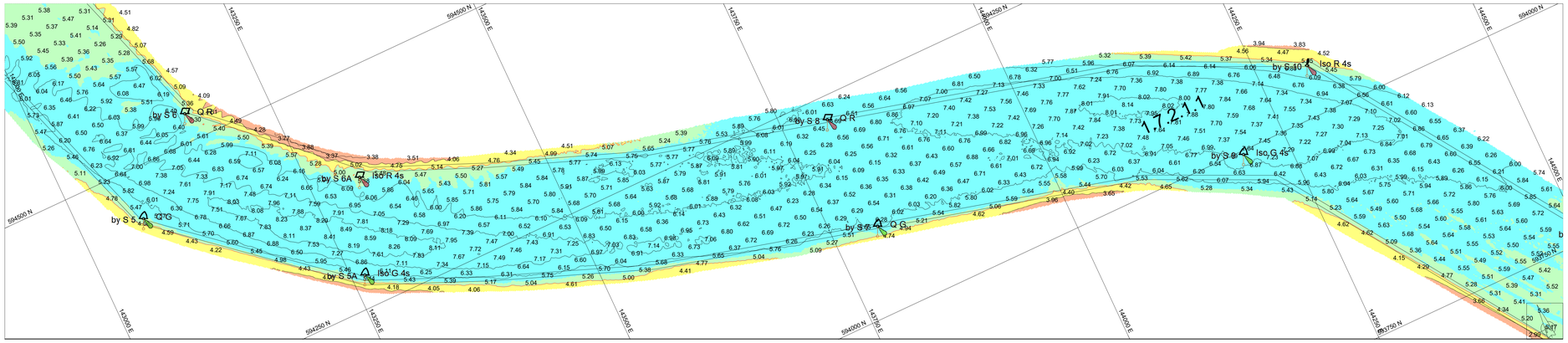

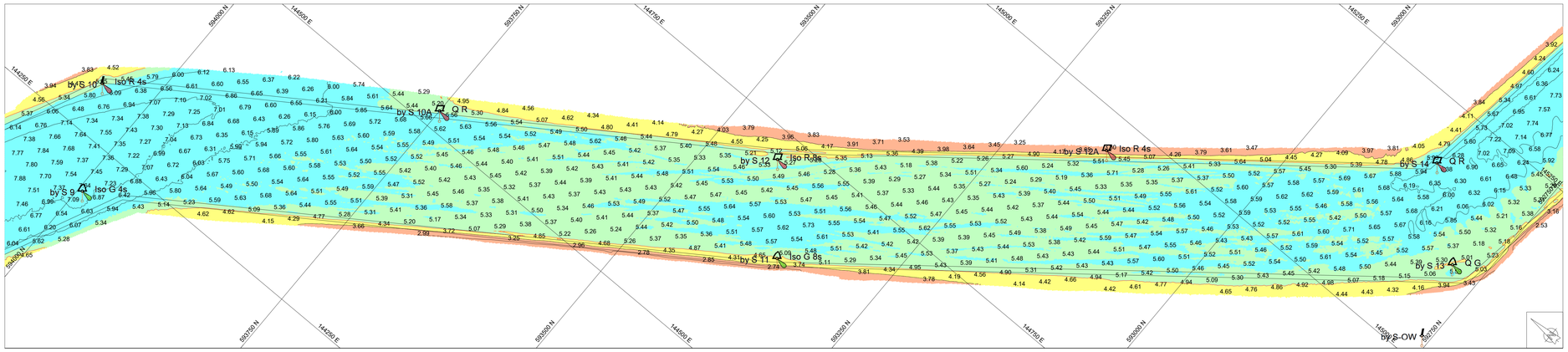

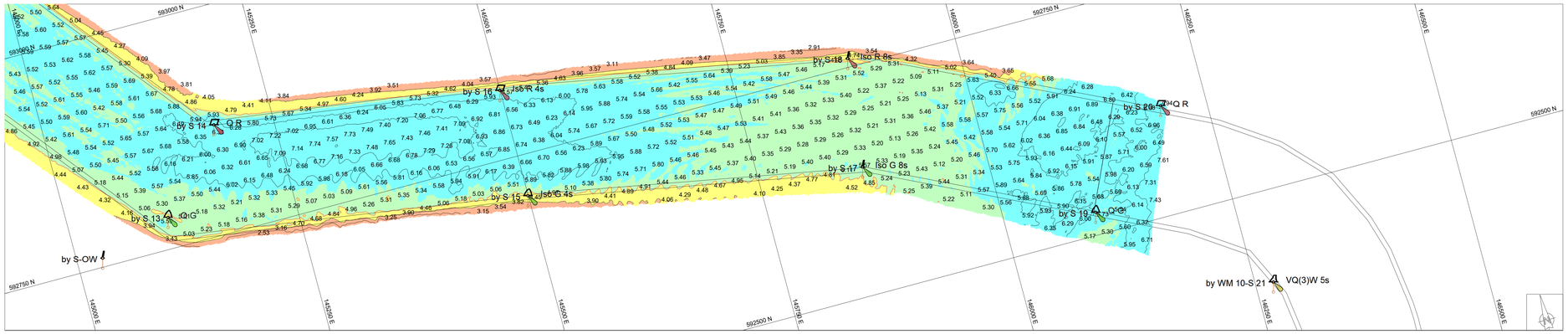

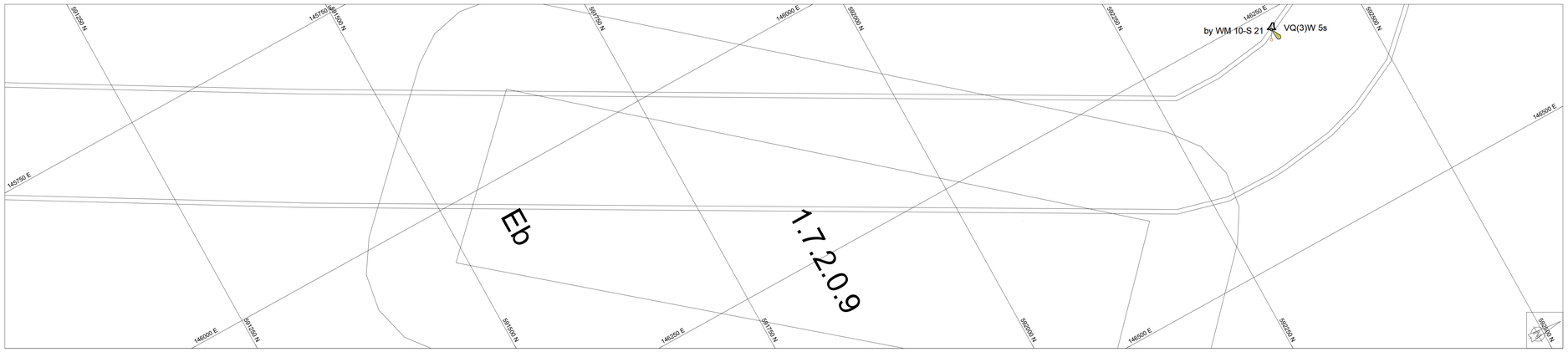

Geodetische informatie	
Projectie	: RDNAPTRANS
Geodetische Datum	: ETRS'89
Ellipsoide	: Bessel 1841
Verticale Datum	: NAP
Referentiestation	: VRS NOW
Positionering	: GPS RTK

Algemene informatie	
Positie	: Applanix Wavemaster (Trimble)
Diepte	: Reson T20 Dual Head
Meetfrequentie	: 240 kHz
Koers	: Applanix Wavemaster
Scheefstand	: Applanix Wavemaster
Opnamevaartuig	: SV Etna
Inwinsoftware	: PDS2000 Versie 4.4.3.0
Verwerkingssoftware	: Autoclean 2025.2
Presentatiesoftware	: PDS2000 Versie 4.4.18.4

Legenda

- ACTUEEL_Baggervakken_Verspreidingslocaties
- Contourlijnen
- Contourlijn 5.0m

Datum boeienbestand: 23-05-2025

Kleuren legenda

12.00
10.00
5.50
5.00
4.00
2.00

Zichtbare raster en dieptelijnen gebaseerd op 1x1m raster (gemiddeld).

Overzicht — Schaal: 1:220000

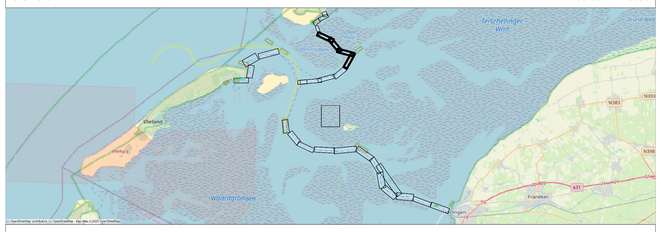
Terschelling-Wad
Vlieland
Waddeneilanden
Franeker
N361
N359
N31
N359
431
N359
N31
N361
N359
N31
N359
N31
N359
N31