

Kenmerken dwarsprofielen oppervlaktewaterlichamen



Rijkswaterstaat  
Ministerie van Infrastructuur en Milieu

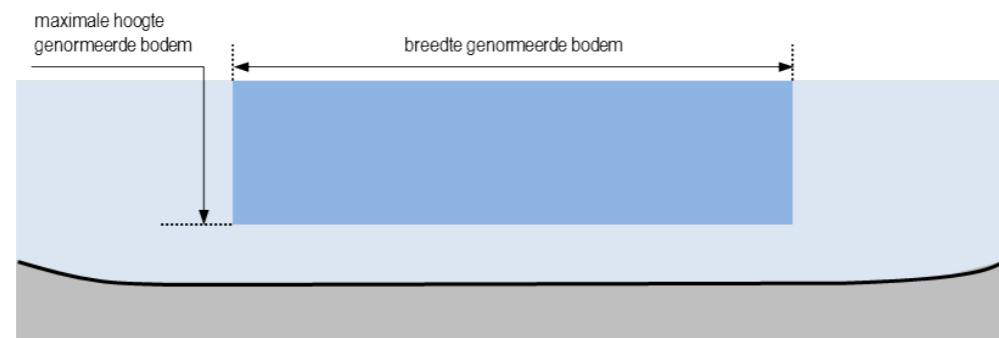
RWS-dienst: Rijkswaterstaat Midden-Nederland  
Waterlichaam: Ketelmeer

Identificatie	Type dwarsprofiel	Breedte genormeerde vaarweg [m]	Maximale bodemhoogte(-bereik) genormeerde vaarweg [m NAP]	Opmerkingen
MN_KEME_11a	1	72.0	-3.5	Drempel onder balgstuw - Lengte: 15,4m
MN_KEME_11b	1	64.0	-4.6	Drempel onder balgstuw - Lengte: 15,4m
MN_KEME_11c	1	64.0	-4.6	Drempel onder balgstuw - Lengte: 15,4m
MN_KEME_12	1	70.0	-3.5	-
MN_KEME_13	1	70.0	-3.5	-
MN_KEME_14	1	70.0	-3.5	-
MN_KEME_15	1	70.0	-3.5	-
MN_KEME_16	1	70.0	-3.5	-
MN_KEME_17	1	230.4	-3.5	-
MN_KEME_1a	1	160.3	-4.8	-
MN_KEME_2a	1	160.3	-4.8	-
MN_KEME_3a	1	160.2	-4.8	-
MN_KEME_4a	1	160.2	-4.8	-
MN_KEME_5a	1	160.2	-4.8	-
MN_KEME_6a	1	160.2	-4.8	-
MN_KEME_7a	1	160.1	-4.8	-
MN_KEME_8a	2	160.1	-5.4 tot -4.8	-
MN_KEME_9a	1	160.9	-4.8	-

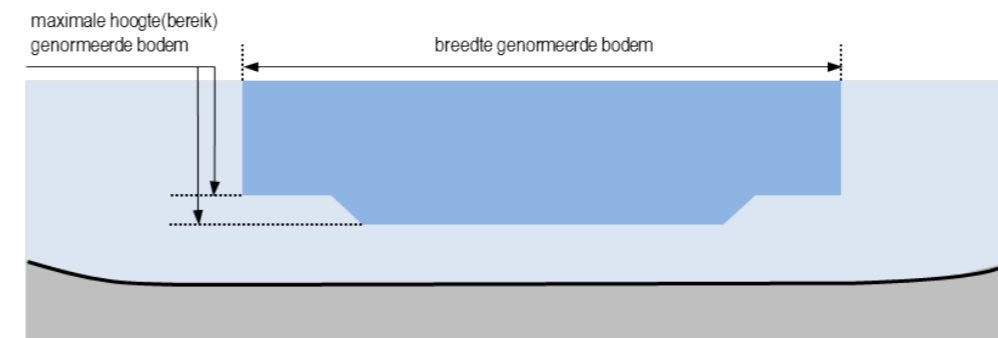


### Overzicht dwarsprofieltypen oppervlaktewaterlichamen

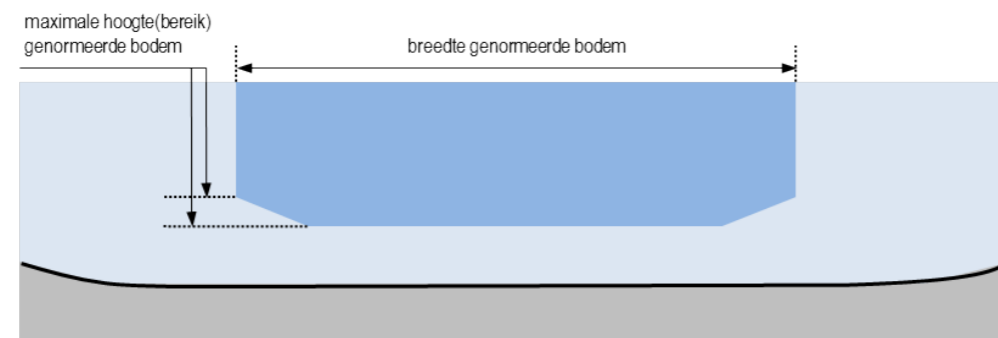
Dwarsprofieltype 1



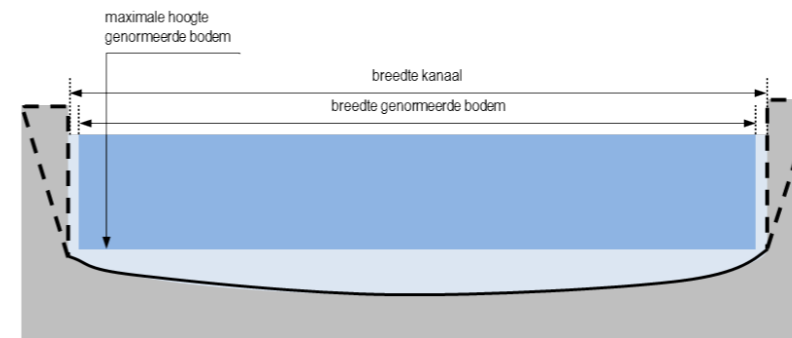
Dwarsprofieltype 3



Dwarsprofieltype 2



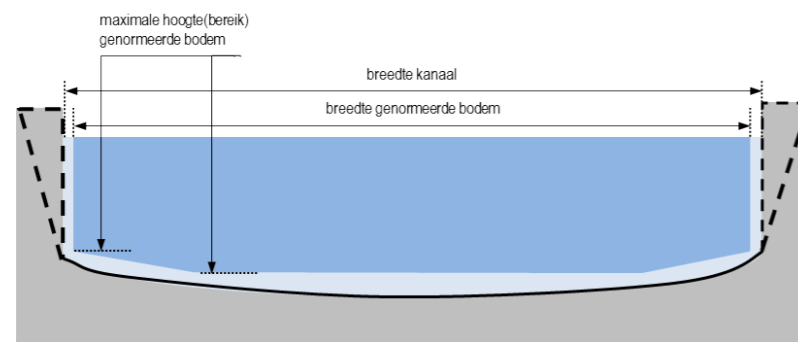
Dwarsprofieltype 4



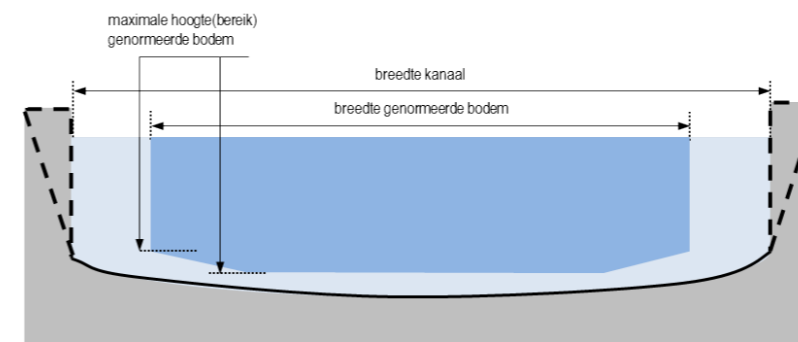


Overzicht dwarsprofieltypen oppervlaktewaterlichamen

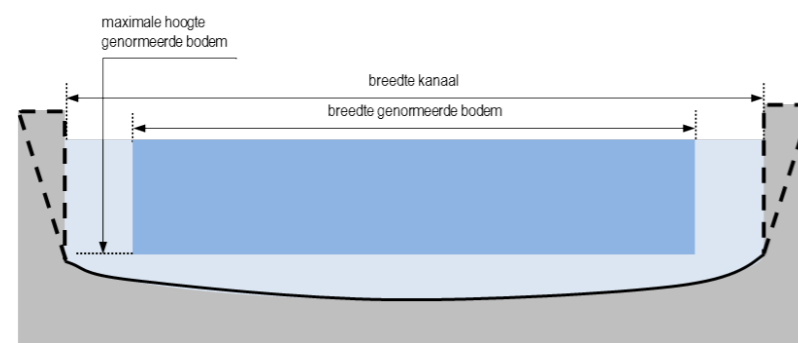
Dwarsprofieltype 5



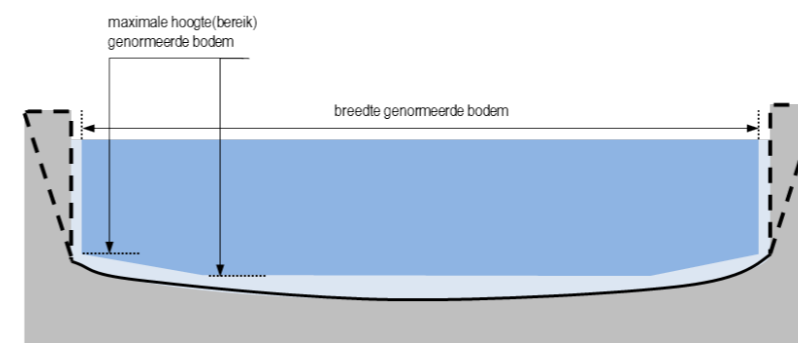
Dwarsprofieltype 7



Dwarsprofieltype 6



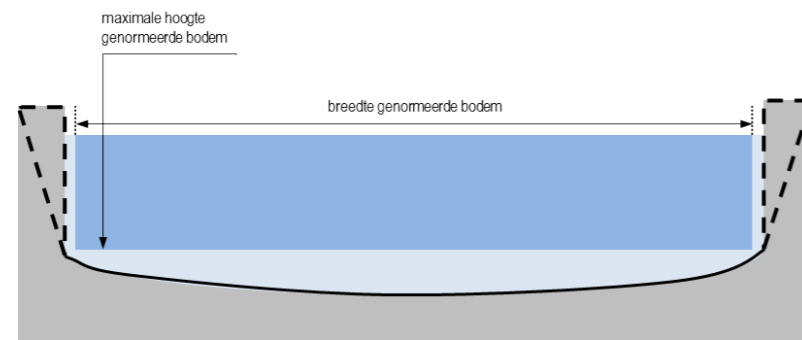
Dwarsprofieltype 8



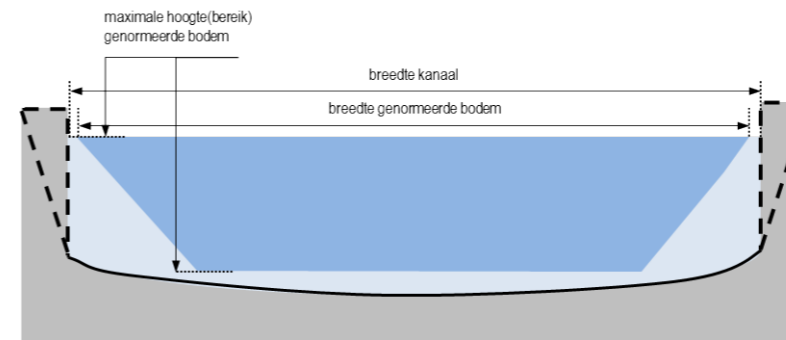


Overzicht dwarsprofieltypen oppervlaktewaterlichamen

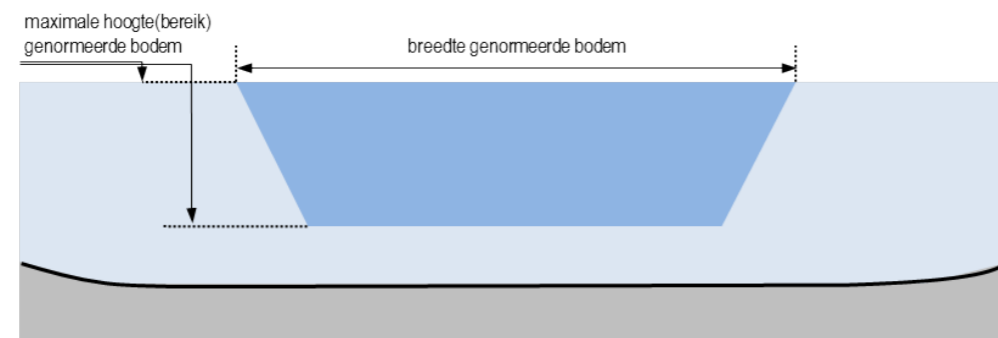
Dwarsprofieltype 9



Dwarsprofieltype 11



Dwarsprofieltype 10



Dwarsprofieltype 12

