

Kenmerken dwarsprofielen oppervlaktewaterlichamen



Rijkswaterstaat  
Ministerie van Infrastructuur en Milieu

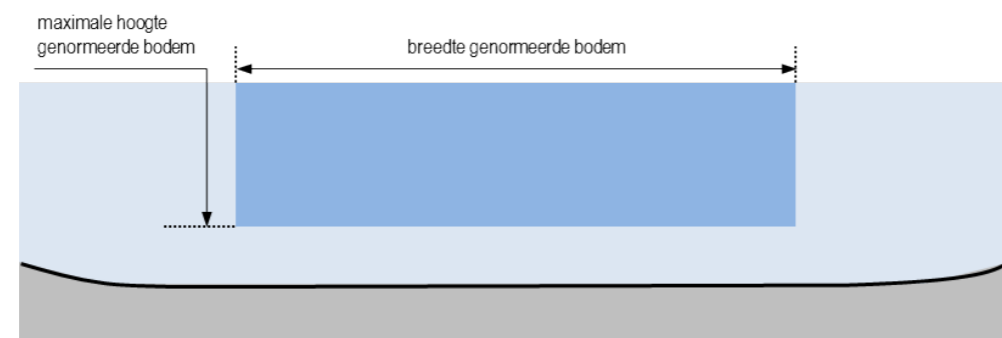
RWS-dienst: Rijkswaterstaat Midden-Nederland  
Waterlichaam: Randmeren-Zuid

Identificatie	Type dwarsprofiel	Breedte genormeerde vaarweg [m]	Maximale bodemhoogte(-bereik) genormeerde vaarweg [m NAP]	Opmerkingen
MN_RAZU_1	1	70.0	-3.0	-
MN_RAZU_10	1	70.0	-3.0	-
MN_RAZU_11	1	70.0	-3.0	-
MN_RAZU_12	1	70.0	-3.0	-
MN_RAZU_13	1	70.0	-3.0	-
MN_RAZU_14	1	70.0	-3.0	-
MN_RAZU_15	1	70.0	-3.0	-
MN_RAZU_16	1	70.0	-3.0	-
MN_RAZU_17	1	70.0	-3.0	-
MN_RAZU_18	1	70.0	-3.0	-
MN_RAZU_19	1	70.0	-3.0	-
MN_RAZU_2	1	70.0	-3.0	-
MN_RAZU_20	1	70.0	-3.0	-
MN_RAZU_21	1	70.0	-3.0	-
MN_RAZU_22	1	70.0	-3.0	-
MN_RAZU_23	1	70.0	-3.0	-
MN_RAZU_24	1	70.0	-3.0	-
MN_RAZU_25	1	70.0	-3.0	-
MN_RAZU_3	1	70.0	-3.0	-
MN_RAZU_4	1	70.0	-3.0	-
MN_RAZU_5	1	70.0	-3.0	-
MN_RAZU_6	1	70.0	-3.0	-
MN_RAZU_7	1	70.0	-3.0	-
MN_RAZU_8	1	70.0	-3.0	-
MN_RAZU_9	1	70.0	-3.0	-

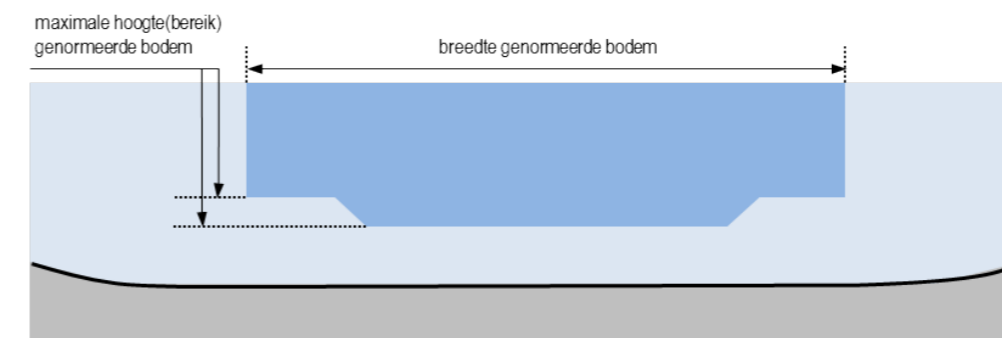


### Overzicht dwarsprofieltypen oppervlaktewaterlichamen

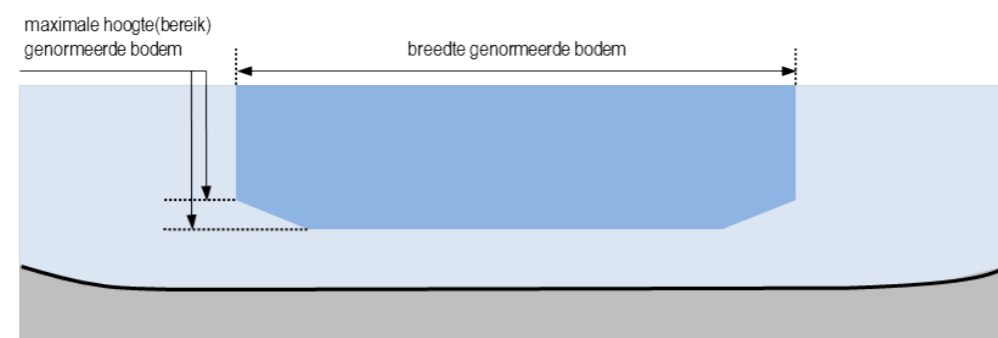
Dwarsprofieltype 1



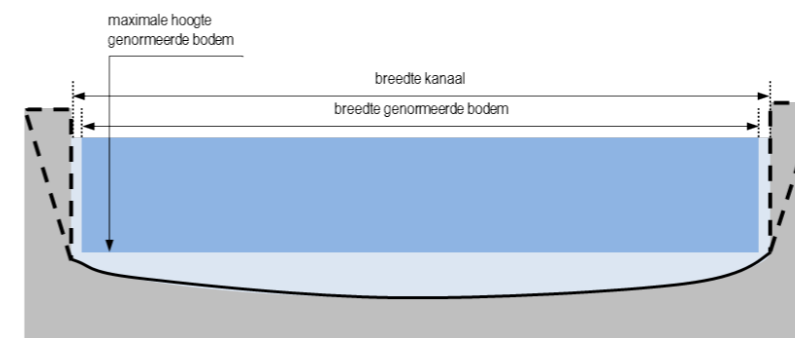
Dwarsprofieltype 3



Dwarsprofieltype 2



Dwarsprofieltype 4



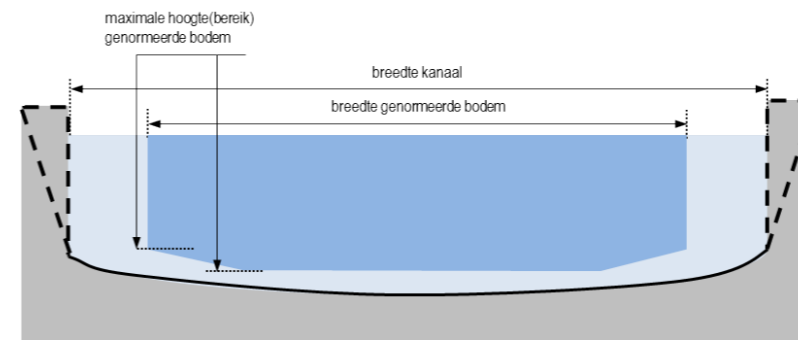


Overzicht dwarsprofieltypen oppervlaktewaterlichamen

Dwarsprofieltype 5



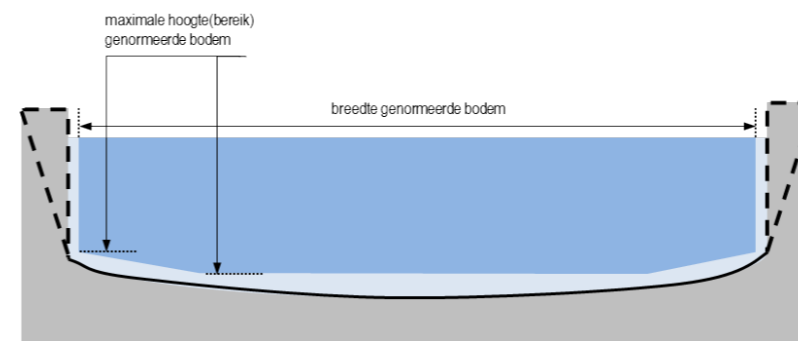
Dwarsprofieltype 7



Dwarsprofieltype 6



Dwarsprofieltype 8



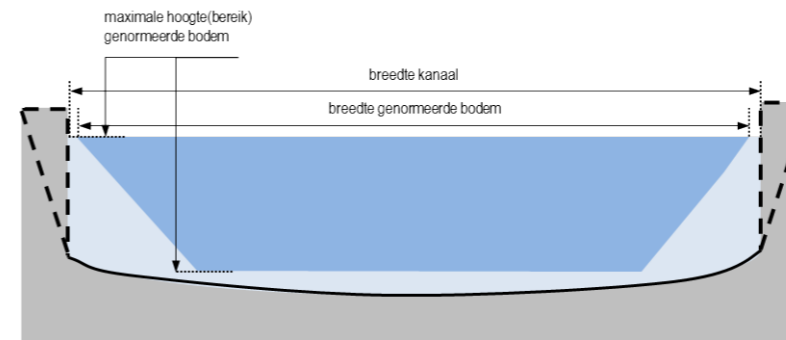


Overzicht dwarsprofieltypen oppervlaktewaterlichamen

Dwarsprofieltype 9



Dwarsprofieltype 11



Dwarsprofieltype 10



Dwarsprofieltype 12

