

Kenmerken dwarsprofielen oppervlaktewaterlichamen



Rijkswaterstaat
Ministerie van Infrastructuur en Milieu

RWS-dienst: Rijkswaterstaat Midden-Nederland
Waterlichaam: Markermeer

Identificatie	Type dwarsprofiel	Breedte genormeerde vaarweg [m]	Maximale bodemhoogte(-bereik) genormeerde vaarweg [m NAP]	Opmerkingen
MN_MAME_0a	1	160.0	-4.9	-
MN_MAME_0d	1	70.4	-2.4	-
MN_MAME_0e	1	72.5	-2.4	-
MN_MAME_0f	1	70.0	-2.4	-
MN_MAME_0g	1	70.0	-2.4	-
MN_MAME_10a	1	160.0	-4.9	-
MN_MAME_11a	1	160.0	-4.9	-
MN_MAME_12a	1	160.0	-4.9	-
MN_MAME_13a	1	160.0	-4.9	-
MN_MAME_14a	1	160.0	-4.9	-
MN_MAME_15a	1	160.0	-4.9	-
MN_MAME_16a	1	160.0	-4.9	-
MN_MAME_17a	1	160.0	-4.9	-
MN_MAME_18a	1	160.0	-4.9	-
MN_MAME_19a	1	160.0	-4.9	-
MN_MAME_1a	1	160.0	-4.9	-
MN_MAME_1g	1	70.0	-2.4	-
MN_MAME_1h	1	42.0	-2.6	-
MN_MAME_1i	1	200.0	-3.2	-
MN_MAME_1l	1	56.1	-2.7	-
MN_MAME_1m	1	68.7	-2.7	-
MN_MAME_1n	1	71.1	-2.7	-
MN_MAME_20a	1	160.0	-4.9	-
MN_MAME_21a	1	160.0	-4.9	-
MN_MAME_22a	1	160.0	-4.9	-
MN_MAME_23a	1	160.0	-4.9	-
MN_MAME_24a	1	160.0	-4.9	-
MN_MAME_25a	1	160.0	-4.9	-
MN_MAME_26a	1	160.0	-4.9	-
MN_MAME_27a	1	160.0	-4.9	-
MN_MAME_28a	1	160.0	-4.9	-
MN_MAME_29a	1	160.0	-4.9	-
MN_MAME_2a	1	160.0	-4.9	-

Kenmerken dwarsprofielen oppervlaktewaterlichamen



Rijkswaterstaat
Ministerie van Infrastructuur en Milieu

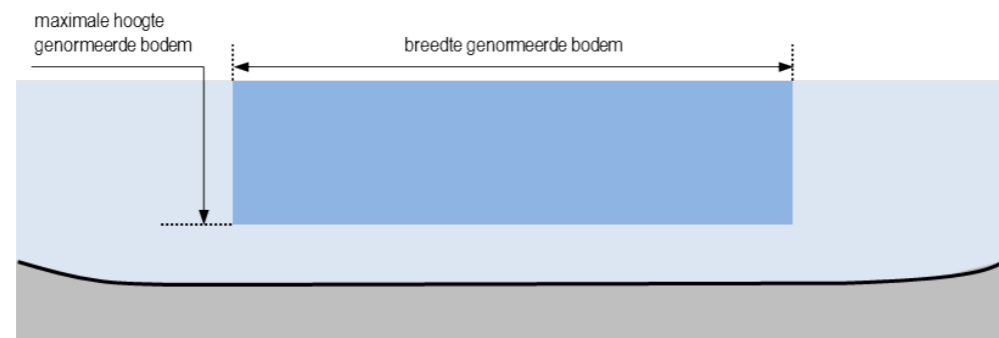
RWS-dienst: Rijkswaterstaat Midden-Nederland
Waterlichaam: Markermeer

Identificatie	Type dwarsprofiel	Breedte genormeerde vaarweg [m]	Maximale bodemhoogte(-bereik) genormeerde vaarweg [m NAP]	Opmerkingen
MN_MAME_2g	1	70.0	-2.4	-
MN_MAME_2i	1	200.0	-3.2	-
MN_MAME_30a	1	160.0	-4.9	-
MN_MAME_31a	1	160.0	-4.9	-
MN_MAME_32a	1	160.0	-4.9	-
MN_MAME_33a	1	162.3	-4.9	-
MN_MAME_34a	1	23.7	-4.9	-
MN_MAME_34b	1	22.5	-4.9	-
MN_MAME_3a	1	160.0	-4.9	-
MN_MAME_3g	1	70.0	-2.4	-
MN_MAME_3i	1	200.0	-3.2	-
MN_MAME_4a	1	160.0	-4.9	-
MN_MAME_4g	1	70.0	-2.4	-
MN_MAME_4i	1	200.0	-3.2	-
MN_MAME_5a	1	160.0	-4.9	-
MN_MAME_5g	1	70.0	-2.4	-
MN_MAME_5i	1	200.0	-3.2	-
MN_MAME_6a	1	160.0	-4.9	-
MN_MAME_6g	1	70.0	-2.4	-
MN_MAME_6i	1	200.0	-3.2	-
MN_MAME_7a	1	160.0	-4.9	-
MN_MAME_7i	1	200.0	-3.2	-
MN_MAME_8a	1	160.0	-4.9	-
MN_MAME_8i	1	200.0	-3.2	-
MN_MAME_9a	1	160.0	-4.9	-
MN_MAME_9i	1	200.0	-3.2	-

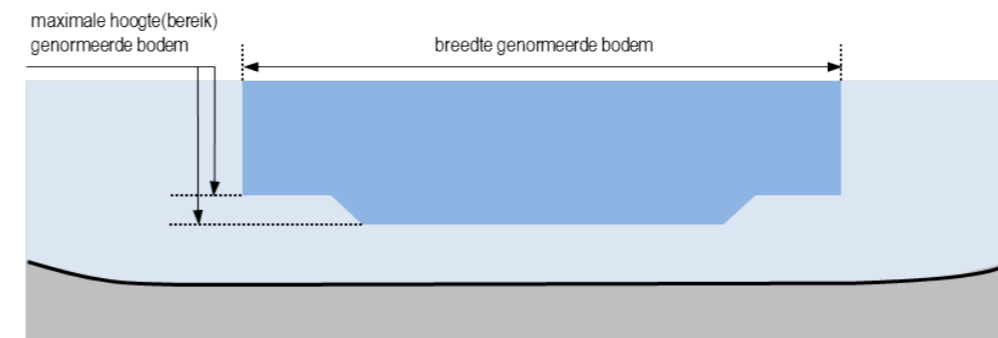


Overzicht dwarsprofieltypen oppervlaktewaterlichamen

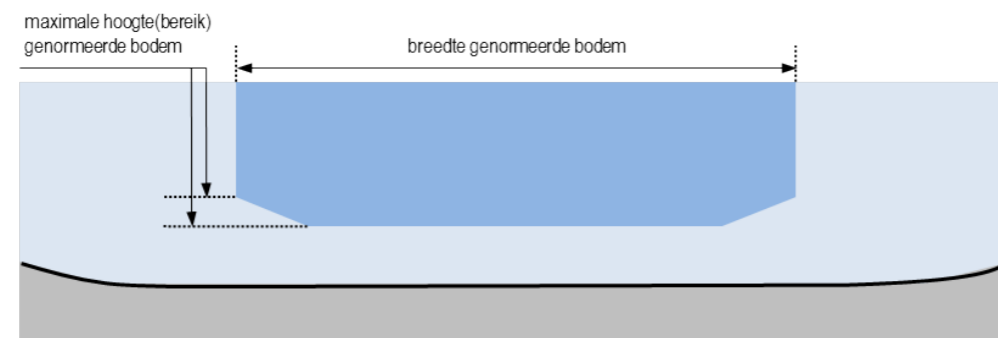
Dwarsprofieltype 1



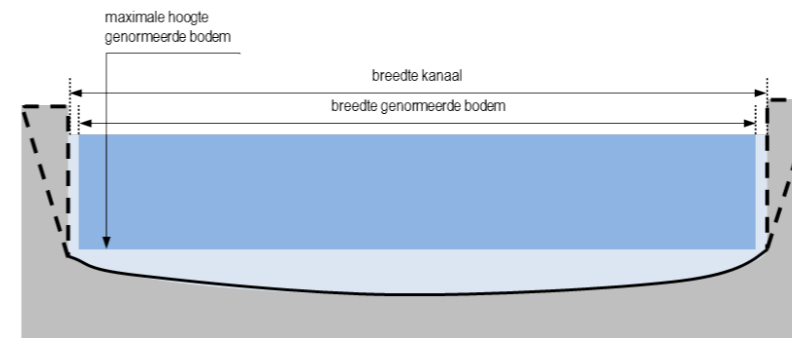
Dwarsprofieltype 3



Dwarsprofieltype 2



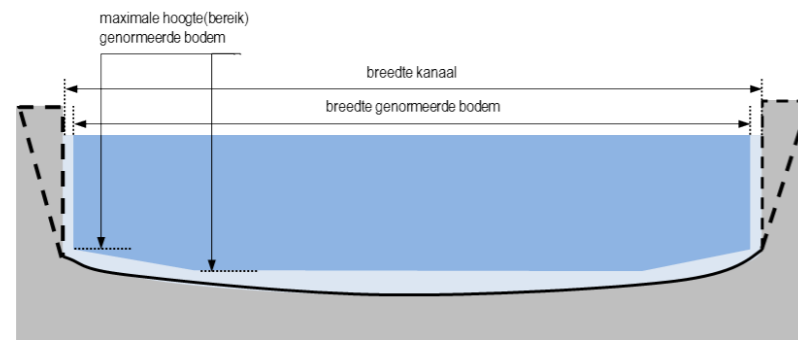
Dwarsprofieltype 4



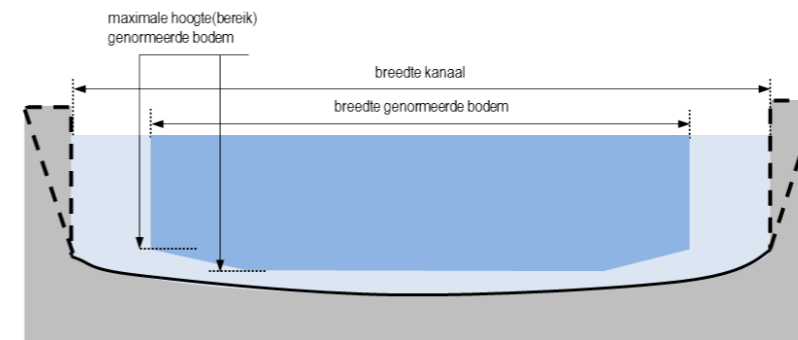


Overzicht dwarsprofieltypen oppervlaktewaterlichamen

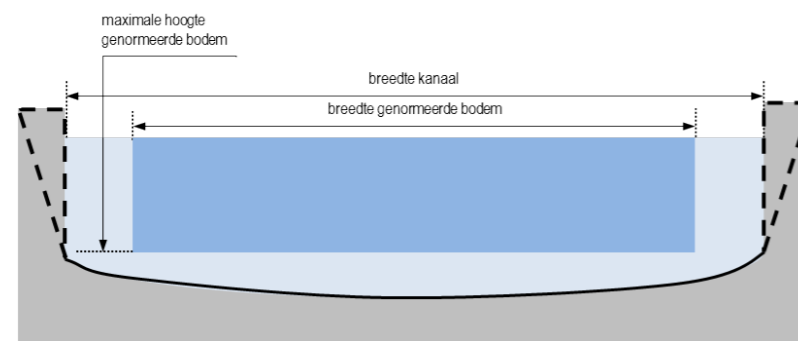
Dwarsprofieltype 5



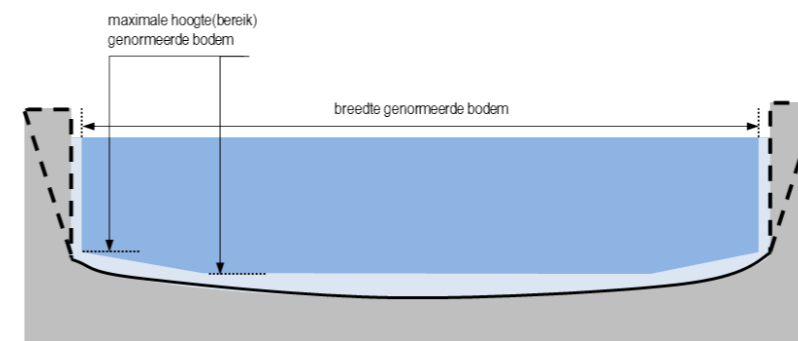
Dwarsprofieltype 7



Dwarsprofieltype 6



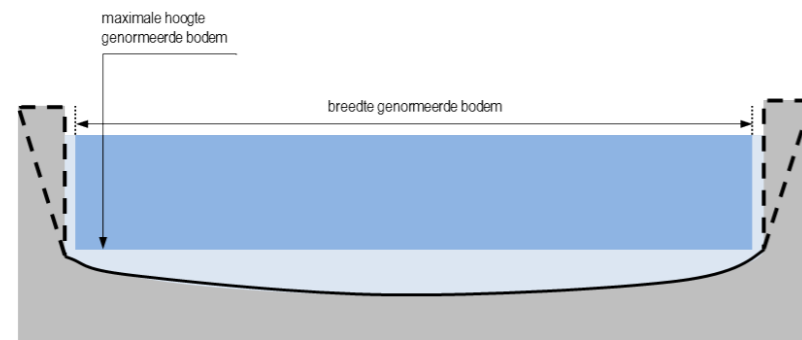
Dwarsprofieltype 8



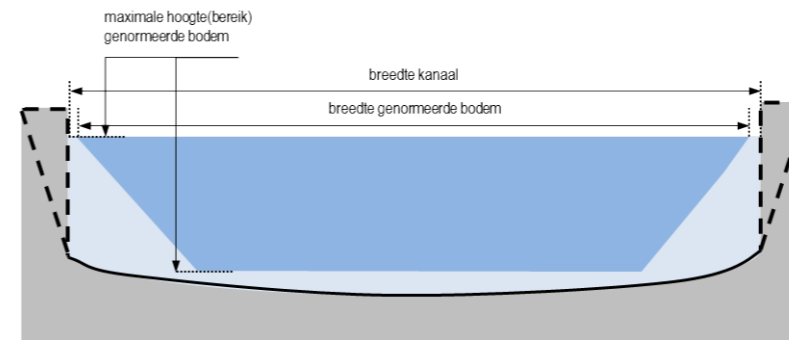


Overzicht dwarsprofieltypen oppervlaktewaterlichamen

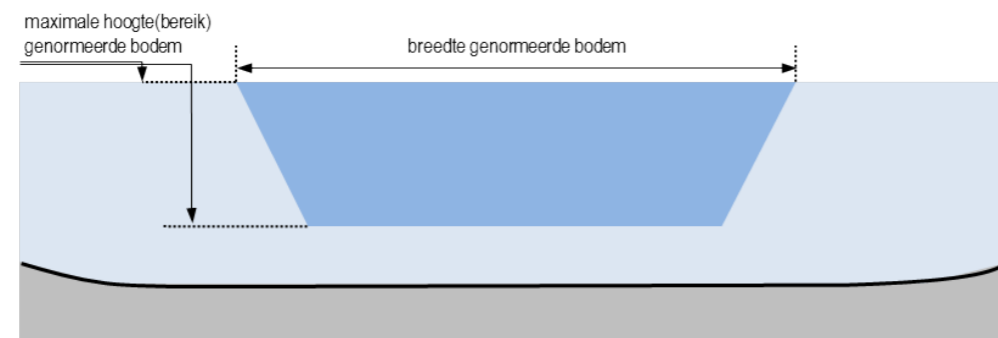
Dwarsprofieltype 9



Dwarsprofieltype 11



Dwarsprofieltype 10



Dwarsprofieltype 12

