

Kenmerken dwarsprofielen oppervlaktewaterlichamen



Rijkswaterstaat  
Ministerie van Infrastructuur en Milieu

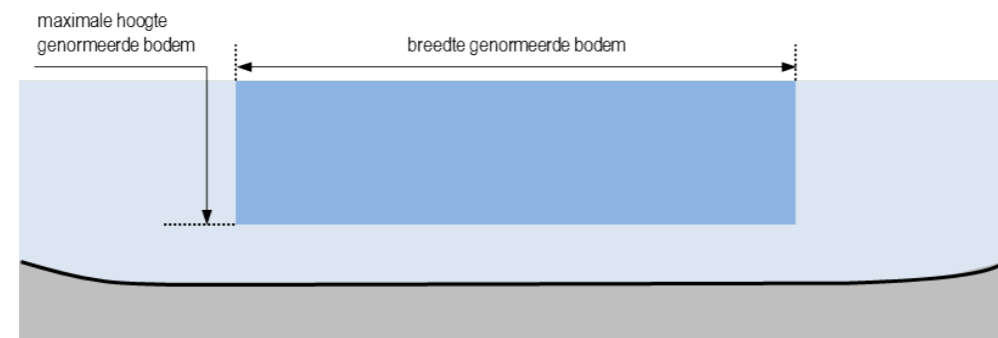
RWS-dienst: Rijkswaterstaat Noord-Nederland  
Waterlichaam: Lauwersmeer

Identificatie	Type dwarsprofiel	Breedte genormeerde vaarweg [m]	Maximale bodemhoogte(-bereik) genormeerde vaarweg [m NAP]	Opmerkingen
NN_LAME_0b	1	50.8	-3.5	-
NN_LAME_0d	1	50.0	-3.5	-
NN_LAME_1a	1	50.0	-3.5	-
NN_LAME_1b	1	50.0	-3.5	-
NN_LAME_1c	1	28.0	-3.5	-
NN_LAME_1d	1	50.0	-2.5	-
NN_LAME_2a	1	50.0	-3.5	-
NN_LAME_2b	1	50.2	-3.5	-
NN_LAME_2c	1	50.0	-3.5	-
NN_LAME_2d	1	49.9	-2.5	-
NN_LAME_3a	1	50.0	-3.5	-
NN_LAME_3b	1	50.0	-3.5	-
NN_LAME_3c	1	51.3	-3.5	-
NN_LAME_3d	1	50.0	-2.5	-
NN_LAME_4a	1	50.1	-3.5	-
NN_LAME_4b	1	50.0	-3.5	-
NN_LAME_4c	1	50.3	-3.5	-
NN_LAME_5b	1	50.0	-3.5	-
NN_LAME_5c	1	52.2	-3.5	-
NN_LAME_6b	1	50.0	-3.5	-
NN_LAME_6c	1	52.7	-3.5	-
NN_LAME_7b	1	50.0	-3.5	-
NN_LAME_7c	1	52.0	-3.5	-
NN_LAME_H1	9	87.5	-2.5	losstoep Lauwersoog

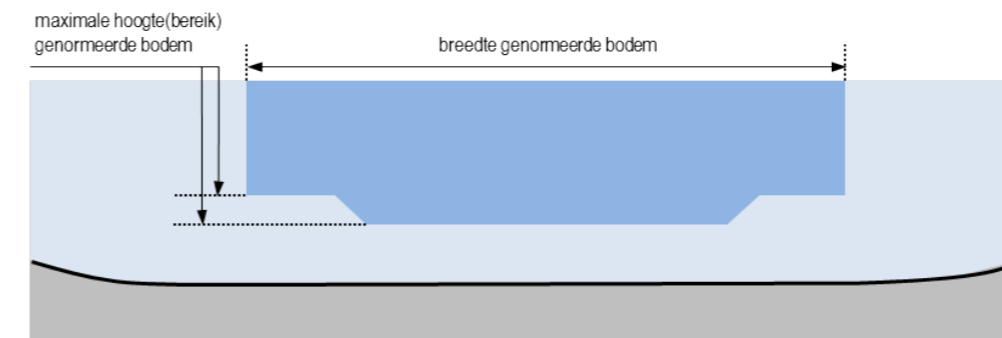


## Overzicht dwarsprofieltypen oppervlaktewaterlichamen

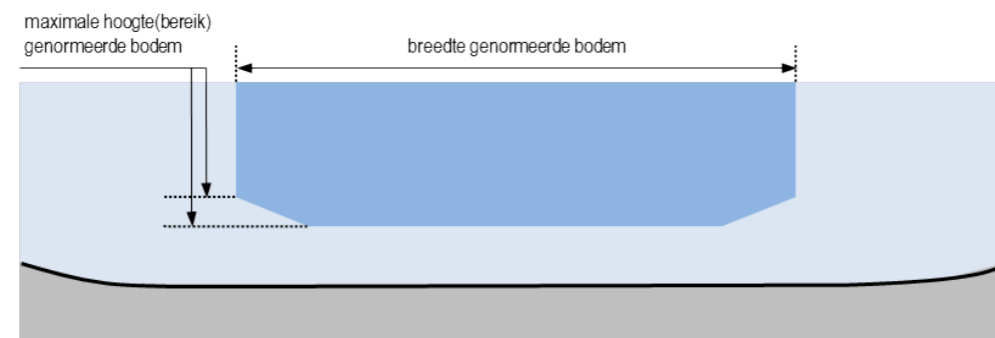
### Dwarsprofieltype 1



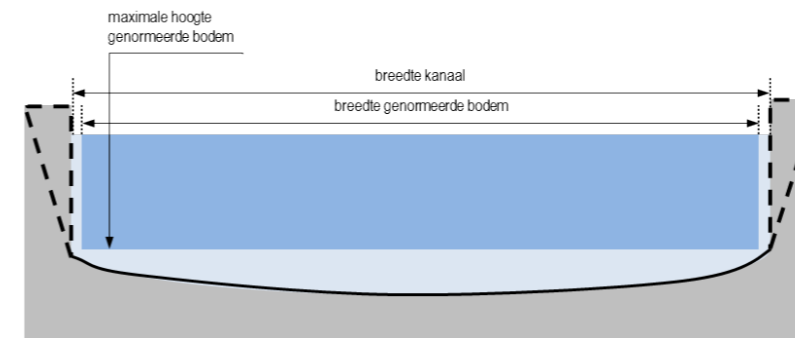
### Dwarsprofieltype 3



### Dwarsprofieltype 2



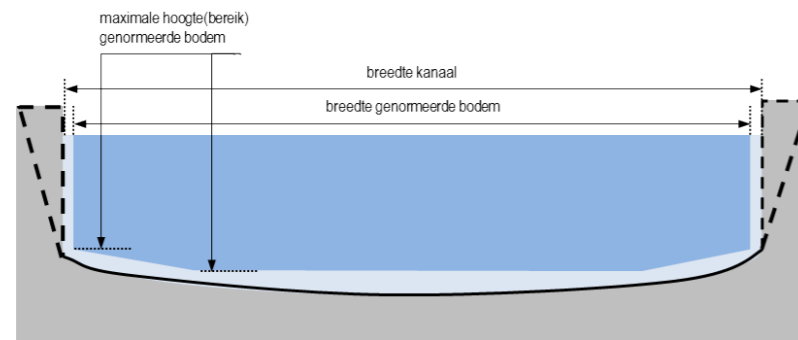
### Dwarsprofieltype 4



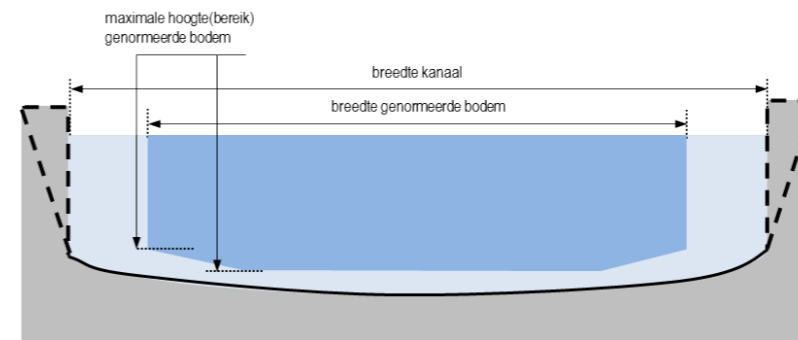


Overzicht dwarsprofieltypen oppervlaktewaterlichamen

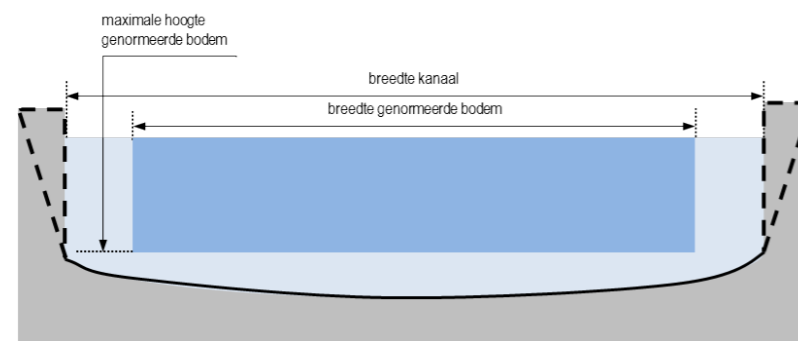
Dwarsprofieltype 5



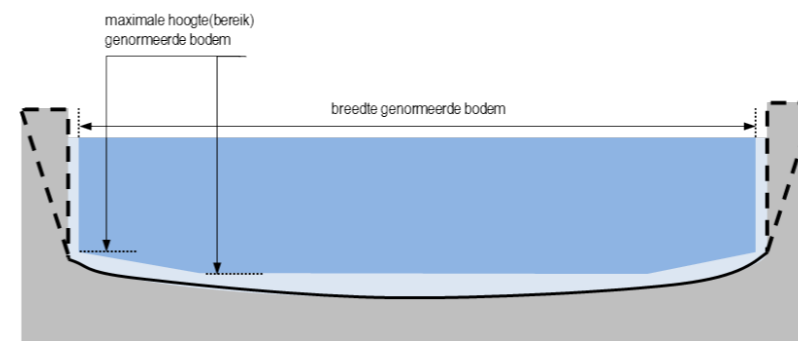
Dwarsprofieltype 7



Dwarsprofieltype 6



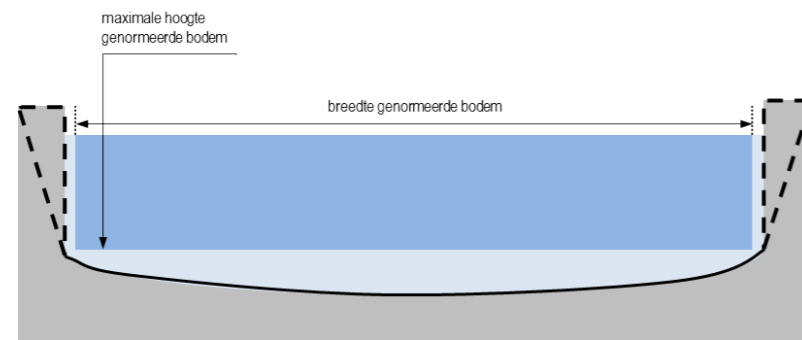
Dwarsprofieltype 8



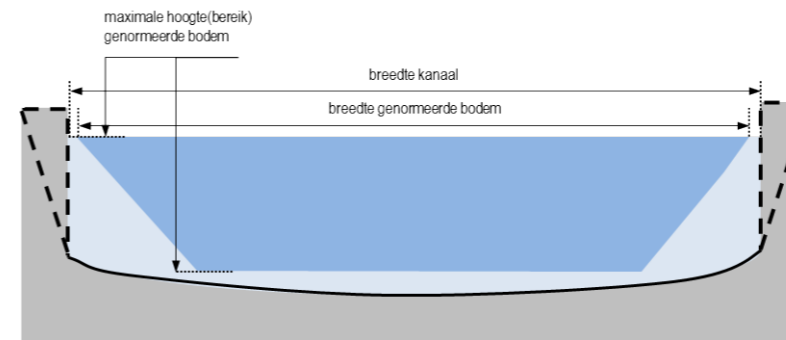


Overzicht dwarsprofieltypen oppervlaktewaterlichamen

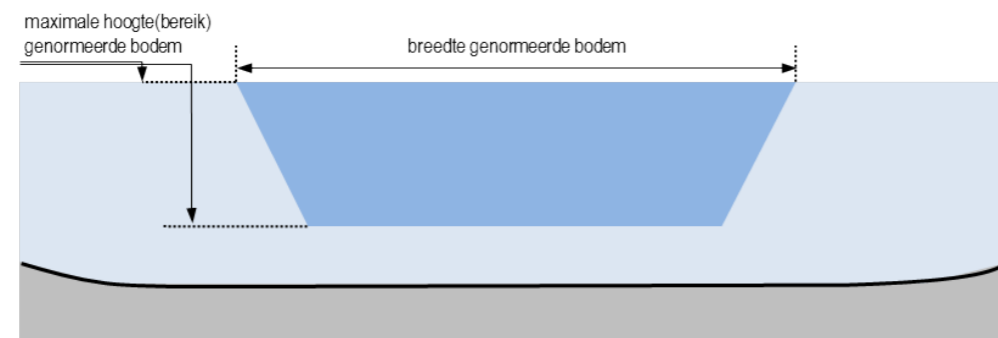
Dwarsprofieltype 9



Dwarsprofieltype 11



Dwarsprofieltype 10



Dwarsprofieltype 12

