

Kenmerken dwarsprofielen oppervlaktewaterlichamen



Rijkswaterstaat
Ministerie van Infrastructuur en Milieu

RWS-dienst: Rijkswaterstaat Oost-Nederland
Waterlichaam: Pannerdensch Kanaal - Nederrijn - Lek

Identificatie	Type dwarsprofiel	Breedte genormeerde vaarweg [m]	Maximale bodemhoogte(-bereik) genormeerde vaarweg [m NAP]	Opmerkingen
ON_PKNL_46	2	116.0	-5.7 tot -2.2	-
ON_PKNL_60	1	207.3	-2.0 tot 0.0	-
ON_PKNL_61	2	171.3	-2.0 tot 0.0	-
ON_PKNL_868	1	70.0	4.6	-
ON_PKNL_869	1	70.0	4.5	-
ON_PKNL_870	1	70.0	4.5	-
ON_PKNL_871	1	70.0	4.5	-
ON_PKNL_872	1	70.0	4.5	-
ON_PKNL_873	1	70.0	4.5	-
ON_PKNL_874	1	70.0	4.4	-
ON_PKNL_875	1	70.0	4.4	-
ON_PKNL_876	1	70.0	4.4	-
ON_PKNL_877	1	70.0	4.4	-
ON_PKNL_878	1	70.0	4.4	-
ON_PKNL_879	1	70.0	4.3	-
ON_PKNL_880	1	70.0	4.3	-
ON_PKNL_881	1	70.0	4.3	-
ON_PKNL_882	1	70.0	4.3	-
ON_PKNL_883	1	70.0	4.3	-
ON_PKNL_884	1	70.0	4.3	-
ON_PKNL_885	1	70.0	4.3	-
ON_PKNL_886	1	70.0	4.3	-
ON_PKNL_887	1	70.0	4.3	-
ON_PKNL_888	1	70.0	4.3	-
ON_PKNL_889	1	70.0	4.3	-
ON_PKNL_890a	1	70.0	4.3	-
ON_PKNL_890b	1	71.4	4.3	-
ON_PKNL_891	1	70.0	4.3	-
ON_PKNL_892a	1	80.0	3.2	-
ON_PKNL_892b	1	89.4	3.2	-
ON_PKNL_893	1	80.0	3.2	-
ON_PKNL_894	1	80.0	3.2	-
ON_PKNL_895	1	80.0	3.2	-

Kenmerken dwarsprofielen oppervlaktewaterlichamen



Rijkswaterstaat
Ministerie van Infrastructuur en Milieu

RWS-dienst: Rijkswaterstaat Oost-Nederland
Waterlichaam: Pannerdensch Kanaal - Nederrijn - Lek

Identificatie	Type dwarsprofiel	Breedte genormeerde vaarweg [m]	Maximale bodemhoogte(-bereik) genormeerde vaarweg [m NAP]	Opmerkingen
ON_PKNL_896	1	80.0	3.2	-
ON_PKNL_897	1	80.0	3.2	-
ON_PKNL_898	1	80.0	3.2	-
ON_PKNL_899	1	80.0	3.2	-
ON_PKNL_900	1	80.0	3.2	-
ON_PKNL_901	1	80.0	3.2	-
ON_PKNL_902	1	80.0	3.2	-
ON_PKNL_903	1	80.0	3.2	-
ON_PKNL_904	1	80.0	3.2	-
ON_PKNL_905	1	80.0	3.2	-
ON_PKNL_906	1	80.0	3.2	-
ON_PKNL_907	1	80.0	3.2	-
ON_PKNL_908	1	80.0	3.2	-
ON_PKNL_909	1	80.0	3.2	-
ON_PKNL_910	1	80.0	3.2	-
ON_PKNL_911	1	80.0	3.2	-
ON_PKNL_912	1	80.0	3.2	-
ON_PKNL_913	1	80.0	3.2	-
ON_PKNL_914	1	80.0	3.2	-
ON_PKNL_915	1	80.0	3.2	-
ON_PKNL_916	1	80.0	3.2	-
ON_PKNL_917	1	80.0	3.2	-
ON_PKNL_918	1	80.0	3.2	-
ON_PKNL_919	1	80.0	3.2	-
ON_PKNL_920	1	80.0	3.2	-
ON_PKNL_921a	1	80.0	3.2	-
ON_PKNL_921b	1	72.6	3.2	-
ON_PKNL_922	1	80.0	3.2	-
ON_PKNL_923a	1	80.0	-0.1	-
ON_PKNL_923b	1	62.9	-0.1	-
ON_PKNL_924	1	80.0	-0.1	-
ON_PKNL_925	1	80.0	-0.1	-
ON_PKNL_926	1	80.0	-0.1	-

Kenmerken dwarsprofielen oppervlaktewaterlichamen



Rijkswaterstaat
Ministerie van Infrastructuur en Milieu

RWS-dienst: Rijkswaterstaat Oost-Nederland
Waterlichaam: Pannerdensch Kanaal - Nederrijn - Lek

Identificatie	Type dwarsprofiel	Breedte genormeerde vaarweg [m]	Maximale bodemhoogte(-bereik) genormeerde vaarweg [m NAP]	Opmerkingen
ON_PKNL_928	1	80.0	-0.1	-
ON_PKNL_930	1	80.0	-0.1	-
ON_PKNL_931	1	80.0	-0.1	-
ON_PKNL_932	1	80.0	-0.1	-
ON_PKNL_933	1	80.0	-0.1	-
ON_PKNL_934	1	80.0	-0.1	-
ON_PKNL_935	1	80.0	-0.1	-
ON_PKNL_936	1	80.0	-0.1	-
ON_PKNL_937	1	80.0	-0.1	-
ON_PKNL_938	1	80.0	-0.1	-
ON_PKNL_939	1	80.0	-0.1	-
ON_PKNL_940	1	80.0	-0.1	-
ON_PKNL_941	1	80.0	-0.1	-
ON_PKNL_942	1	80.0	-0.1	-
ON_PKNL_943	1	80.0	-0.1	-
ON_PKNL_944	1	80.0	-0.1	-
ON_PKNL_945	1	80.0	-0.1	-
ON_PKNL_946b	1	61.3	-0.1	-
ON_PKNL_947a	1	80.0	-3.9	-
ON_PKNL_947b	1	49.2	-3.2	-
ON_PKNL_948	1	102.9	-3.9	-
ON_PKNL_949	1	80.0	-3.9	-
ON_PKNL_950	1	82.6	-3.9	-
ON_PKNL_951	1	80.0	-3.9	-
ON_PKNL_952	1	80.0	-3.9	-
ON_PKNL_953	1	80.0	-3.9	-
ON_PKNL_954	1	80.0	-3.9	-
ON_PKNL_955	1	82.5	-3.9	-
ON_PKNL_956	1	85.0	-3.9	-
ON_PKNL_957	1	87.5	-3.9	-
ON_PKNL_958	1	90.0	-3.9	-
ON_PKNL_959	1	92.5	-3.9	-
ON_PKNL_960	1	95.0	-3.9	-

Kenmerken dwarsprofielen oppervlaktewaterlichamen



Rijkswaterstaat
Ministerie van Infrastructuur en Milieu

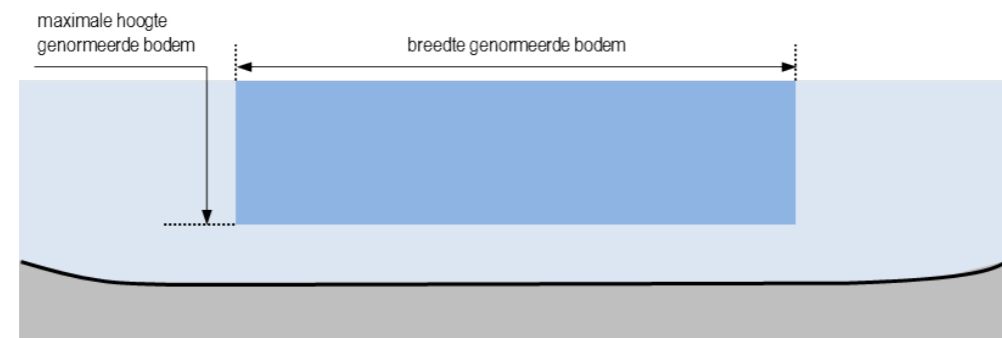
RWS-dienst: Rijkswaterstaat Oost-Nederland
Waterlichaam: Pannerdensch Kanaal - Nederrijn - Lek

Identificatie	Type dwarsprofiel	Breedte genormeerde vaarweg [m]	Maximale bodemhoogte(-bereik) genormeerde vaarweg [m NAP]	Opmerkingen
ON_PKNL_961	1	97.5	-3.9	
ON_PKNL_962	1	100.0	-3.9	
ON_PKNL_963	1	102.5	-3.9	
ON_PKNL_964	1	105.0	-3.9	
ON_PKNL_965	1	107.5	-3.9	
ON_PKNL_966	1	110.0	-3.9	
ON_PKNL_967	1	112.5	-3.9	
ON_PKNL_968	1	115.0	-3.9	
ON_PKNL_969	1	117.5	-3.9	

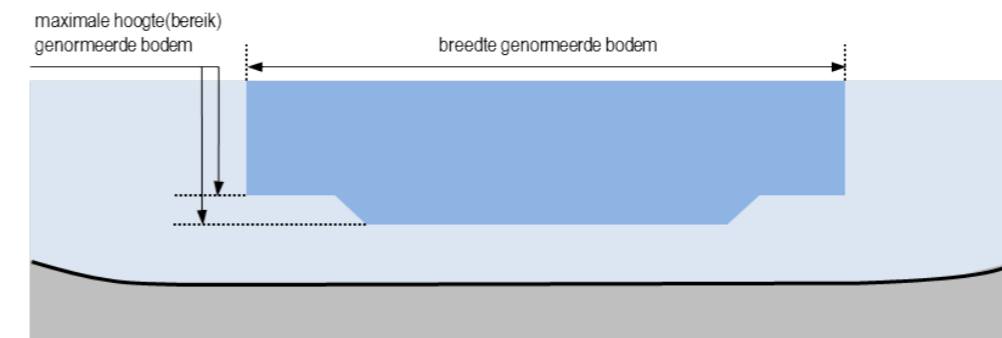


Overzicht dwarsprofieltypen oppervlaktewaterlichamen

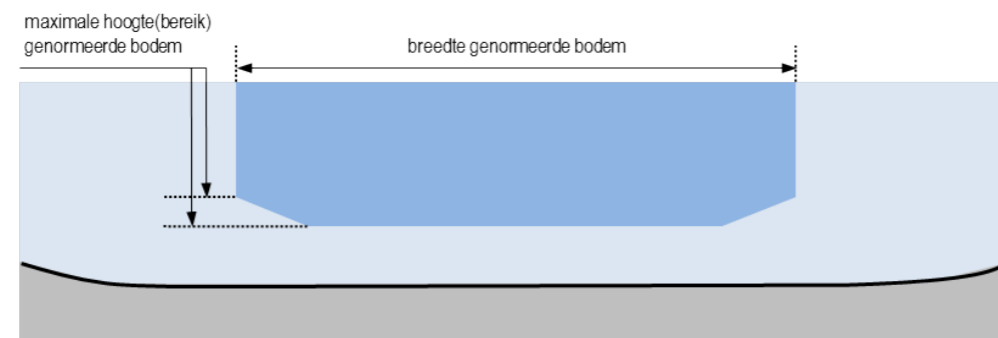
Dwarsprofieltype 1



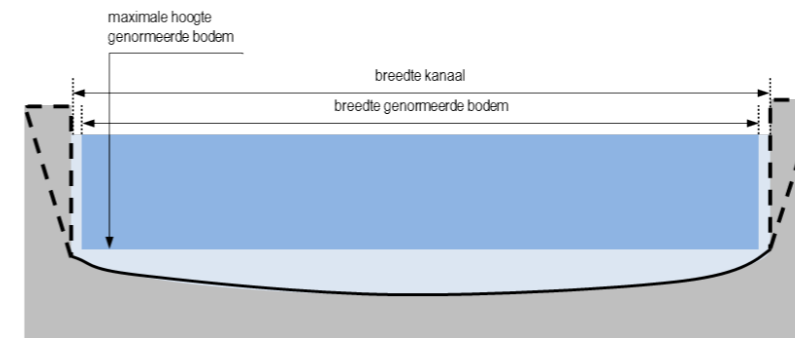
Dwarsprofieltype 3



Dwarsprofieltype 2



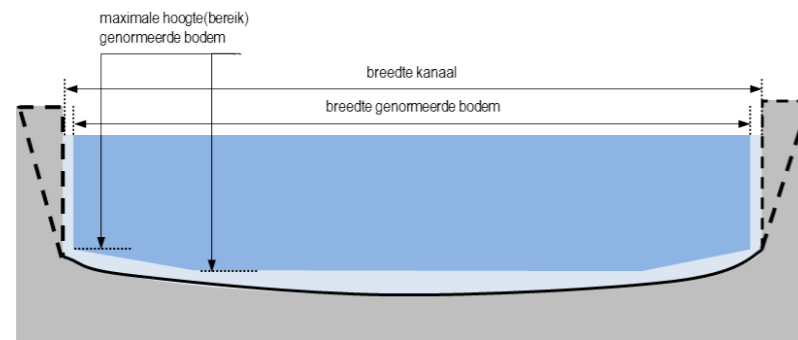
Dwarsprofieltype 4



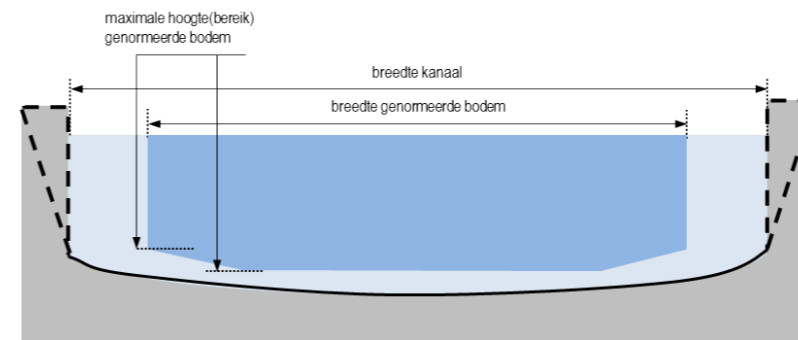


Overzicht dwarsprofieltypen oppervlaktewaterlichamen

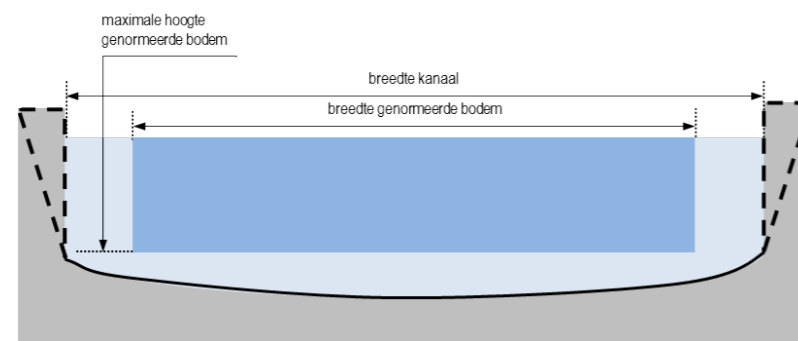
Dwarsprofieltype 5



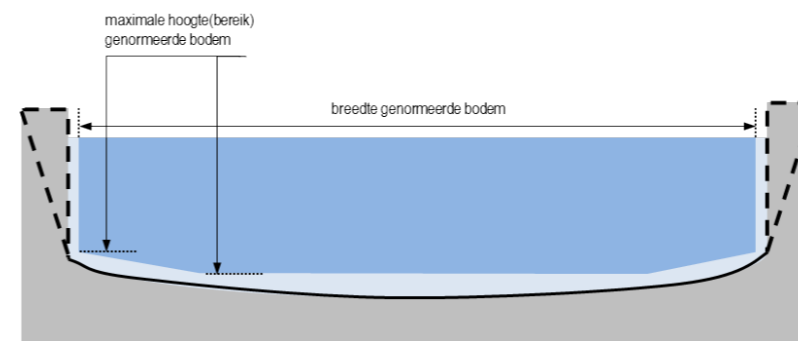
Dwarsprofieltype 7



Dwarsprofieltype 6



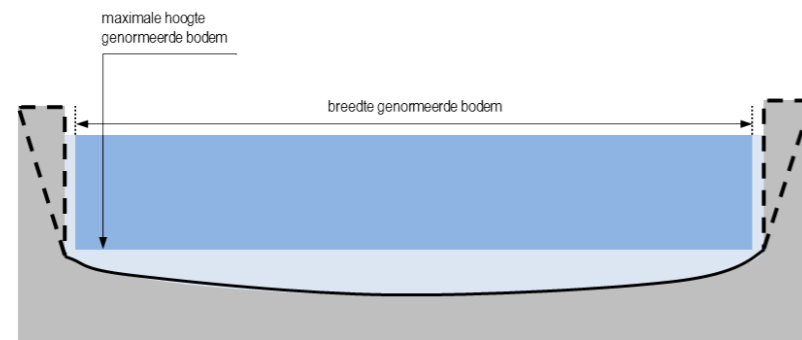
Dwarsprofieltype 8



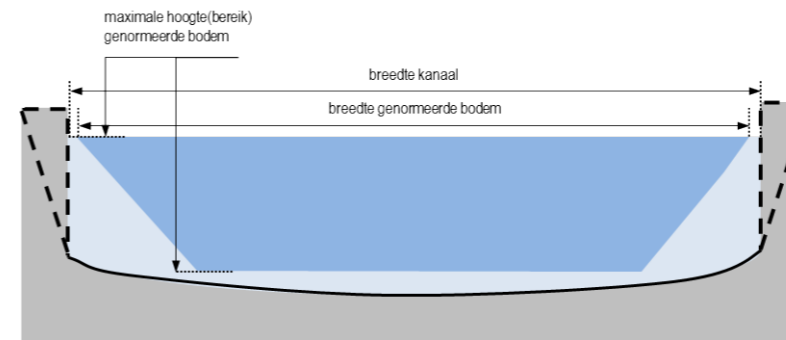


Overzicht dwarsprofieltypen oppervlaktewaterlichamen

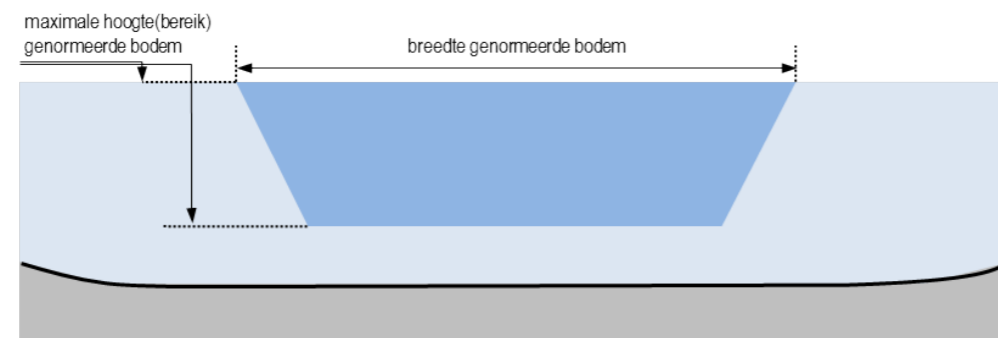
Dwarsprofieltype 9



Dwarsprofieltype 11



Dwarsprofieltype 10



Dwarsprofieltype 12

