

Kenmerken dwarsprofielen oppervlaktewaterlichamen



Rijkswaterstaat
Ministerie van Infrastructuur en Milieu

RWS-dienst: Rijkswaterstaat Oost-Nederland
Waterlichaam: IJssel

Identificatie	Type dwarsprofiel	Breedte genormeerde vaarweg [m]	Maximale bodemhoogte(-bereik) genormeerde vaarweg [m NAP]	Opmerkingen
ON_IJSS_1000	1	60.0	-2.8	-
ON_IJSS_1001	1	60.0	-2.8	-
ON_IJSS_1002	1	60.0	-2.8	-
ON_IJSS_1003	1	60.0	-2.8	-
ON_IJSS_1004	1	60.0	-2.8	-
ON_IJSS_1005	1	60.0	-2.8	-
ON_IJSS_879	1	40.0	4.5	-
ON_IJSS_880	1	40.0	4.4	-
ON_IJSS_881	1	40.0	4.3	-
ON_IJSS_882	1	40.0	4.2	-
ON_IJSS_883	1	40.0	4.1	-
ON_IJSS_884	1	40.0	4.0	-
ON_IJSS_885	1	40.0	3.9	-
ON_IJSS_886	1	40.0	3.8	-
ON_IJSS_887	1	40.0	3.7	-
ON_IJSS_888	1	40.0	3.6	-
ON_IJSS_889	1	40.0	3.4	-
ON_IJSS_890	1	40.0	3.4	-
ON_IJSS_891	1	40.0	3.3	-
ON_IJSS_896	1	40.0	3.1	-
ON_IJSS_897	1	40.0	3.0	-
ON_IJSS_898	1	40.0	2.9	-
ON_IJSS_899	1	40.0	2.8	-
ON_IJSS_900	1	40.0	2.7	-
ON_IJSS_901	1	40.0	2.6	-
ON_IJSS_902	1	40.0	2.5	-
ON_IJSS_903	1	40.0	2.4	-
ON_IJSS_904	1	40.0	2.3	-
ON_IJSS_905	1	40.0	2.2	-
ON_IJSS_910	1	40.0	2.2	-
ON_IJSS_911	1	40.0	2.1	-
ON_IJSS_912	1	40.0	2.0	-
ON_IJSS_913	1	40.0	1.9	-

Kenmerken dwarsprofielen oppervlaktewaterlichamen



Rijkswaterstaat
Ministerie van Infrastructuur en Milieu

RWS-dienst: Rijkswaterstaat Oost-Nederland
Waterlichaam: IJssel

Identificatie	Type dwarsprofiel	Breedte genormeerde vaarweg [m]	Maximale bodemhoogte(-bereik) genormeerde vaarweg [m NAP]	Opmerkingen
ON_IJSS_914	1	40.0	1.8	-
ON_IJSS_915	1	40.0	1.7	-
ON_IJSS_916	1	40.0	1.6	-
ON_IJSS_917	1	40.0	1.5	-
ON_IJSS_918	1	40.0	1.4	-
ON_IJSS_919	1	40.0	1.3	-
ON_IJSS_920	1	40.0	1.2	-
ON_IJSS_921	1	40.0	1.1	-
ON_IJSS_922	1	40.0	1.0	-
ON_IJSS_923	1	40.0	0.9	-
ON_IJSS_924	1	40.0	0.8	-
ON_IJSS_925	1	40.0	0.7	-
ON_IJSS_926	1	40.0	0.6	-
ON_IJSS_927	1	40.0	0.5	-
ON_IJSS_928	1	40.0	0.4	-
ON_IJSS_929	1	40.0	0.3	-
ON_IJSS_930	1	40.0	0.2	-
ON_IJSS_931	1	40.0	0.2	-
ON_IJSS_932	1	50.0	0.1	-
ON_IJSS_933	1	50.0	-0.0	-
ON_IJSS_934	1	50.0	-0.1	-
ON_IJSS_935	1	50.0	-0.1	-
ON_IJSS_936	1	50.0	-0.2	-
ON_IJSS_937	1	50.0	-0.3	-
ON_IJSS_938	1	50.0	-0.4	-
ON_IJSS_939	1	50.0	-0.4	-
ON_IJSS_940	1	50.0	-0.5	-
ON_IJSS_941	1	50.0	-0.6	-
ON_IJSS_942	1	50.0	-0.7	-
ON_IJSS_943	1	50.0	-0.7	-
ON_IJSS_944	1	50.0	-0.8	-
ON_IJSS_945	1	50.0	-0.9	-
ON_IJSS_946	1	50.0	-1.0	-

Kenmerken dwarsprofielen oppervlaktewaterlichamen



Rijkswaterstaat
Ministerie van Infrastructuur en Milieu

RWS-dienst: Rijkswaterstaat Oost-Nederland
Waterlichaam: IJssel

Identificatie	Type dwarsprofiel	Breedte genormeerde vaarweg [m]	Maximale bodemhoogte(-bereik) genormeerde vaarweg [m NAP]	Opmerkingen
ON_IJSS_947	1	50.0	-1.0	-
ON_IJSS_948	1	50.0	-1.1	-
ON_IJSS_949	1	50.0	-1.1	-
ON_IJSS_950	1	50.0	-1.2	-
ON_IJSS_951	1	50.0	-1.2	-
ON_IJSS_952	1	50.0	-1.3	-
ON_IJSS_953	1	50.0	-1.4	-
ON_IJSS_954	1	50.0	-1.4	-
ON_IJSS_955	1	50.0	-1.5	-
ON_IJSS_956	1	50.0	-1.5	-
ON_IJSS_957	1	50.0	-1.6	-
ON_IJSS_958	1	50.0	-1.6	-
ON_IJSS_959	1	50.0	-1.7	-
ON_IJSS_960	1	50.0	-1.7	-
ON_IJSS_961	1	50.0	-1.7	-
ON_IJSS_962	1	50.0	-1.8	-
ON_IJSS_963	1	50.0	-1.8	-
ON_IJSS_964	1	50.0	-1.9	-
ON_IJSS_965	1	50.0	-1.9	-
ON_IJSS_966	1	50.0	-1.9	-
ON_IJSS_967	1	50.0	-1.9	-
ON_IJSS_968	1	50.0	-2.0	-
ON_IJSS_969	1	50.0	-2.0	-
ON_IJSS_970	1	50.0	-2.0	-
ON_IJSS_971	1	50.0	-2.1	-
ON_IJSS_972	1	50.0	-2.1	-
ON_IJSS_973	1	50.0	-2.1	-
ON_IJSS_974	1	50.0	-2.2	-
ON_IJSS_975	1	50.0	-2.2	-
ON_IJSS_976	1	50.0	-2.2	-
ON_IJSS_977	1	50.0	-2.3	-
ON_IJSS_978	1	50.0	-2.3	-
ON_IJSS_979	1	50.0	-2.3	-

Kenmerken dwarsprofielen oppervlaktewaterlichamen



Rijkswaterstaat
Ministerie van Infrastructuur en Milieu

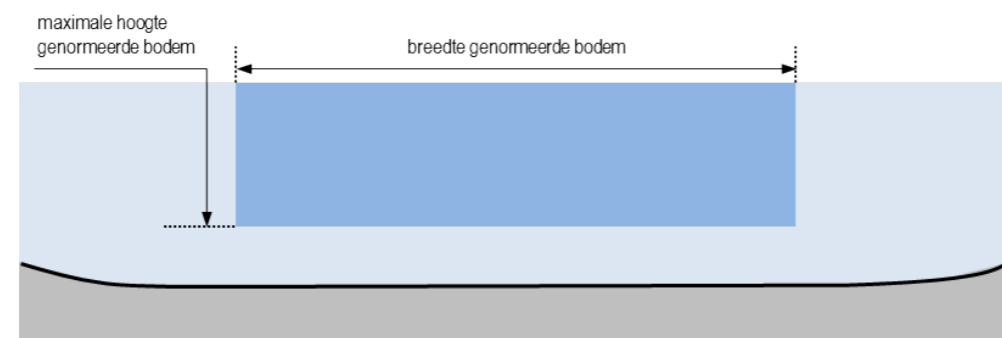
RWS-dienst: Rijkswaterstaat Oost-Nederland
Waterlichaam: IJssel

Identificatie	Type dwarsprofiel	Breedte genormeerde vaarweg [m]	Maximale bodemhoogte(-bereik) genormeerde vaarweg [m NAP]	Opmerkingen
ON_IJSS_980	1	50.0	-2.4	-
ON_IJSS_981	1	60.0	-2.4	-
ON_IJSS_982	1	60.0	-2.4	-
ON_IJSS_983	1	60.0	-2.4	-
ON_IJSS_984	1	60.0	-2.5	-
ON_IJSS_985	1	60.1	-2.5	-
ON_IJSS_986	1	60.0	-2.5	-
ON_IJSS_987	1	60.0	-2.5	-
ON_IJSS_988	1	60.0	-2.5	-
ON_IJSS_989	1	60.0	-2.6	-
ON_IJSS_990	1	60.0	-2.6	-
ON_IJSS_991	1	60.0	-2.6	-
ON_IJSS_992	1	60.0	-2.6	-
ON_IJSS_993	1	60.0	-2.7	-
ON_IJSS_994	1	60.0	-2.7	-
ON_IJSS_995	1	60.0	-2.7	-
ON_IJSS_996	1	60.0	-2.7	-
ON_IJSS_997	1	60.0	-2.7	-
ON_IJSS_998	1	60.0	-2.7	-
ON_IJSS_999	1	60.0	-2.7	-

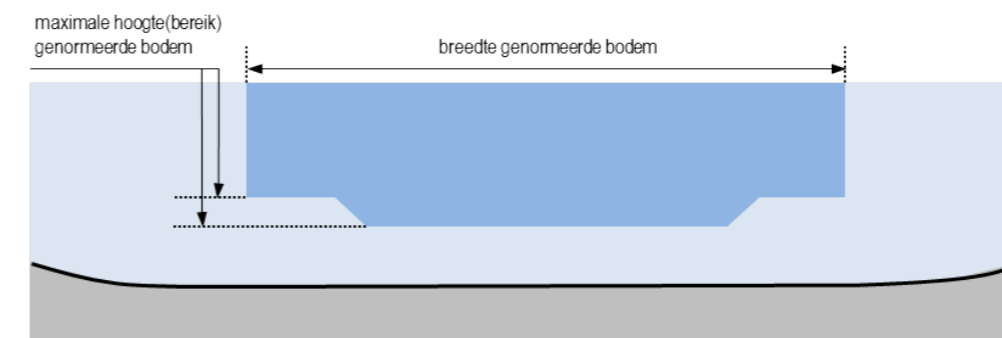


Overzicht dwarsprofieltypen oppervlaktewaterlichamen

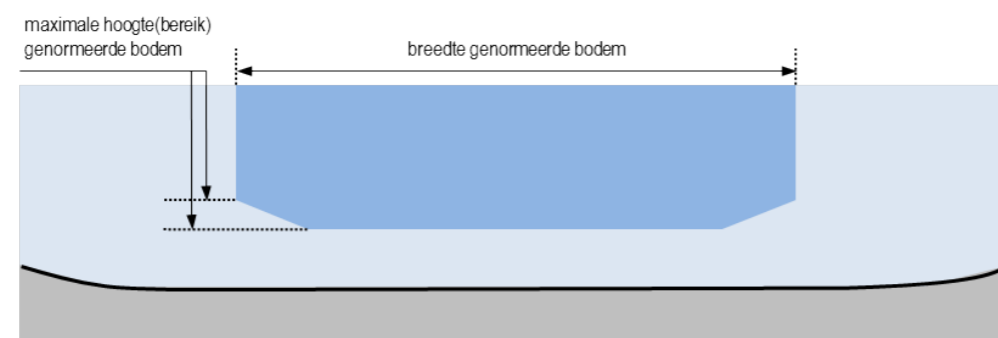
Dwarsprofieltype 1



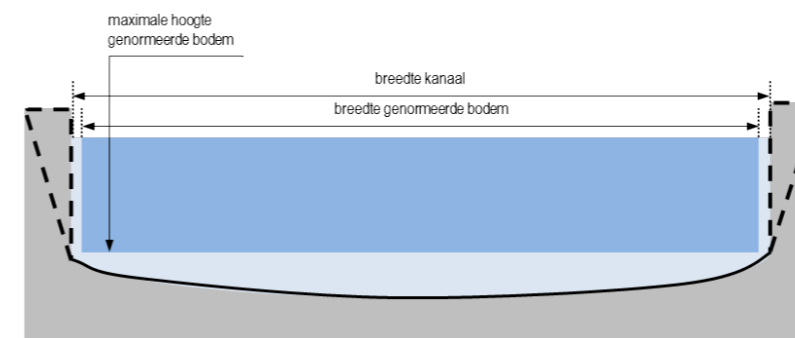
Dwarsprofieltype 3



Dwarsprofieltype 2



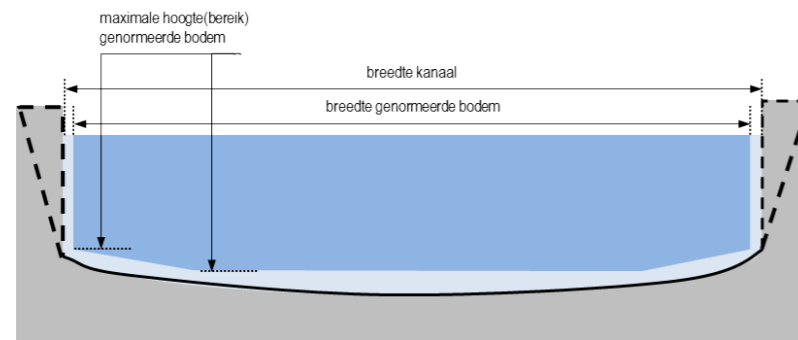
Dwarsprofieltype 4



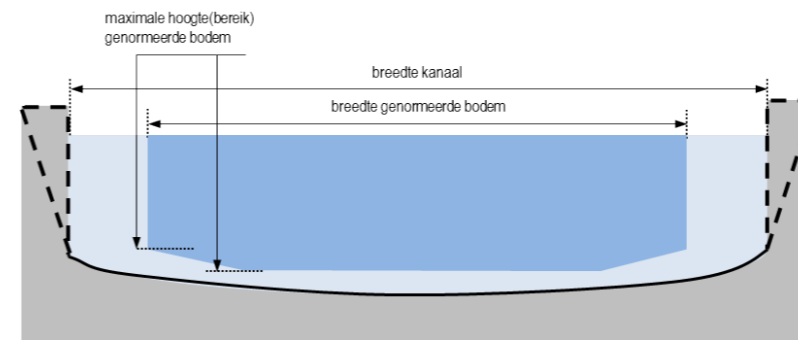


Overzicht dwarsprofieltypen oppervlaktewaterlichamen

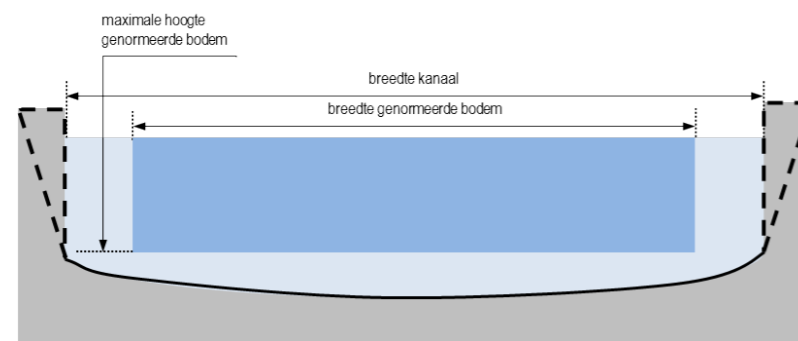
Dwarsprofieltype 5



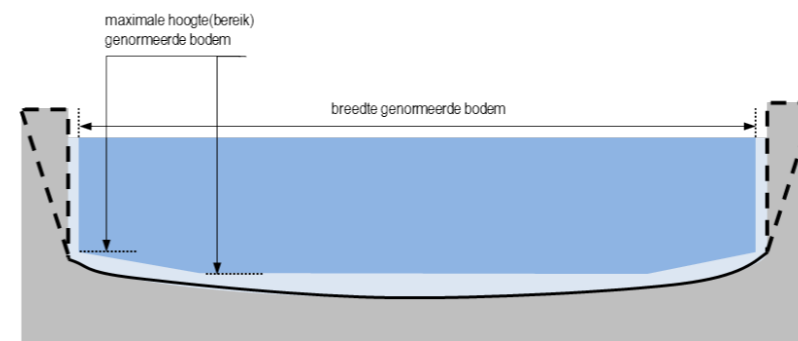
Dwarsprofieltype 7



Dwarsprofieltype 6



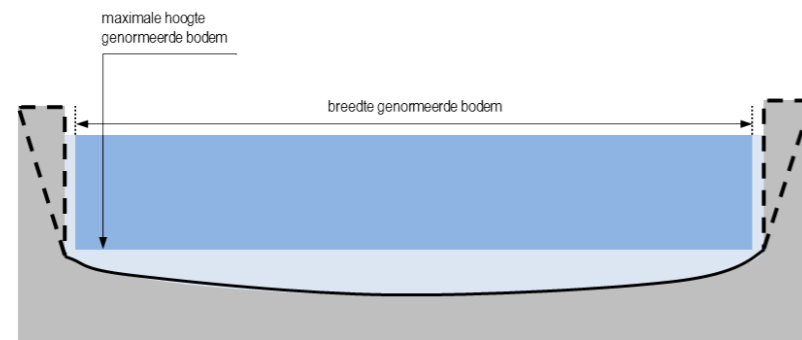
Dwarsprofieltype 8



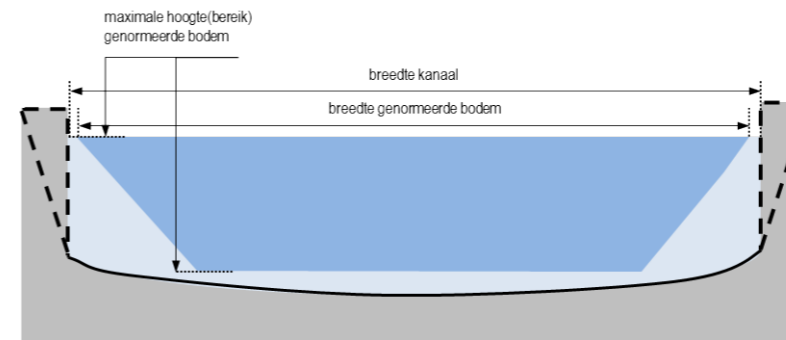


Overzicht dwarsprofieltypen oppervlaktewaterlichamen

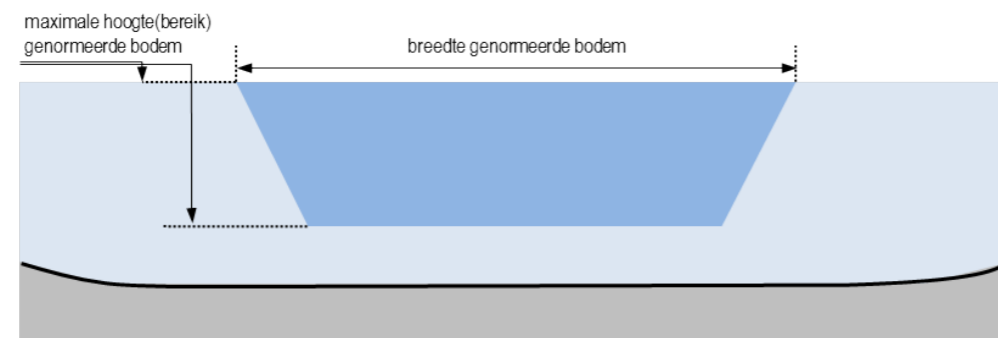
Dwarsprofieltype 9



Dwarsprofieltype 11



Dwarsprofieltype 10



Dwarsprofieltype 12

