

Kenmerken dwarsprofielen oppervlaktewaterlichamen



Rijkswaterstaat  
Ministerie van Infrastructuur en Milieu

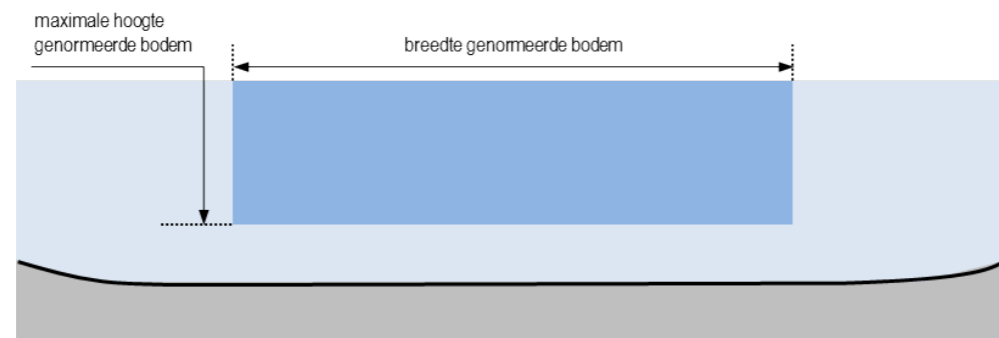
RWS-dienst: Rijkswaterstaat Oost-Nederland  
Waterlichaam: Zwolle-IJsselkanaal

Identificatie	Type dwarsprofiel	Breedte genormeerde vaarweg [m]	Breedte kanaal [m]	Maximale bodemhoogte(-bereik) genormeerde vaarweg [m NAP]	Opmerkingen
ON_ZWIJ_1	7	43.0	52.1	-4.0 tot -1.0	-
ON_ZWIJ_2	7	43.0	61.1	-4.0 tot -1.0	-

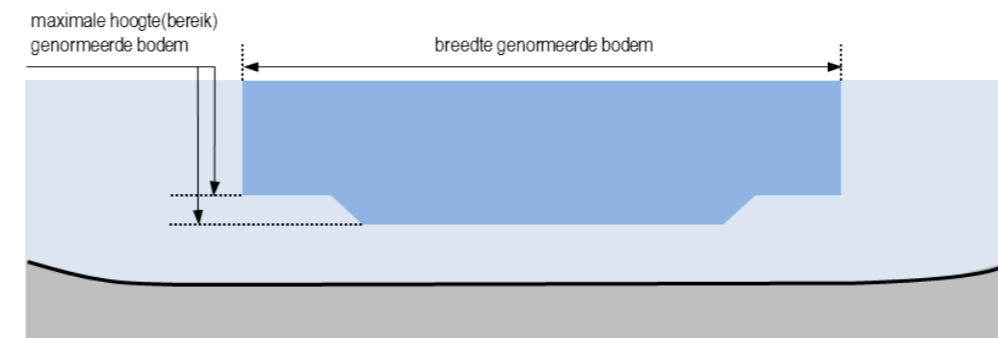


## Overzicht dwarsprofieltypen oppervlaktewaterlichamen

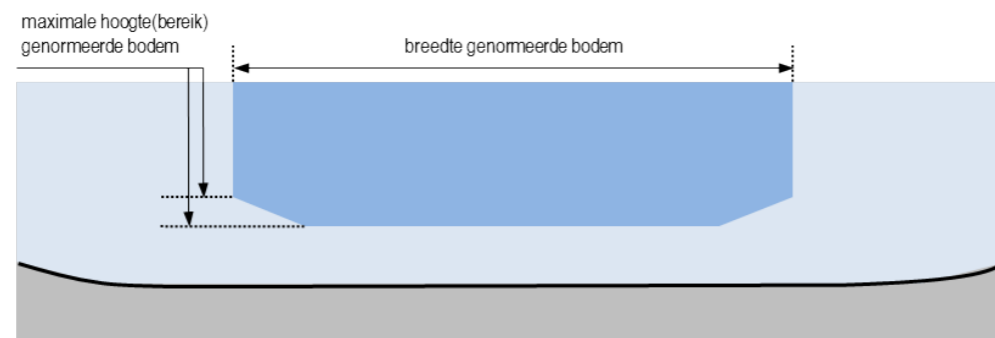
### Dwarsprofieltype 1



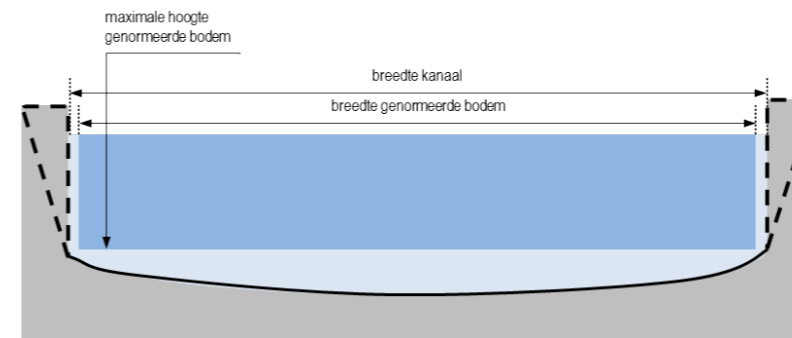
### Dwarsprofieltype 3



### Dwarsprofieltype 2



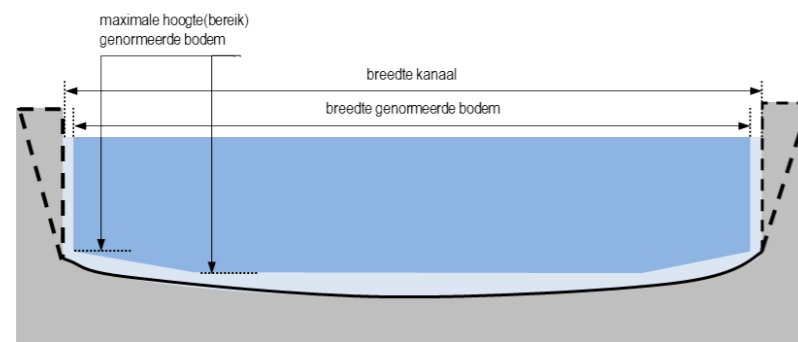
### Dwarsprofieltype 4



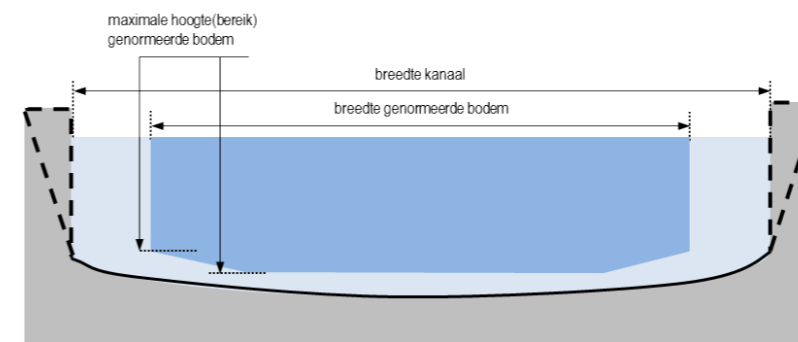


Overzicht dwarsprofieltypen oppervlaktewaterlichamen

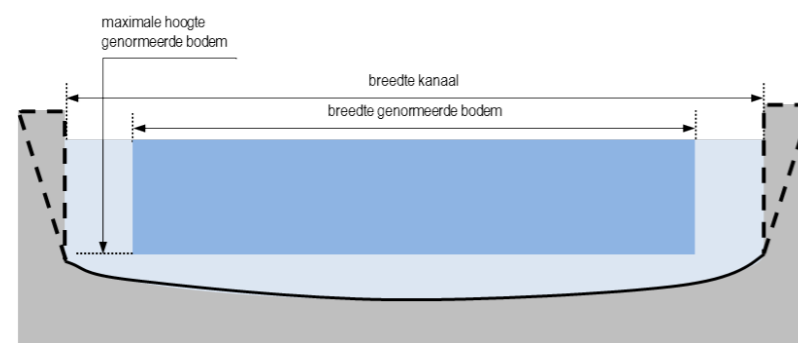
Dwarsprofieltype 5



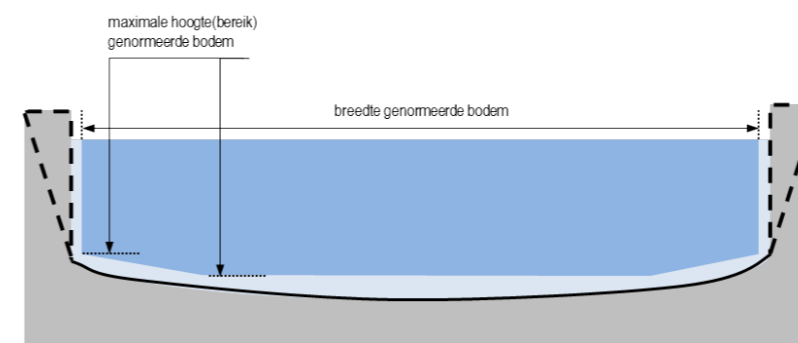
Dwarsprofieltype 7



Dwarsprofieltype 6



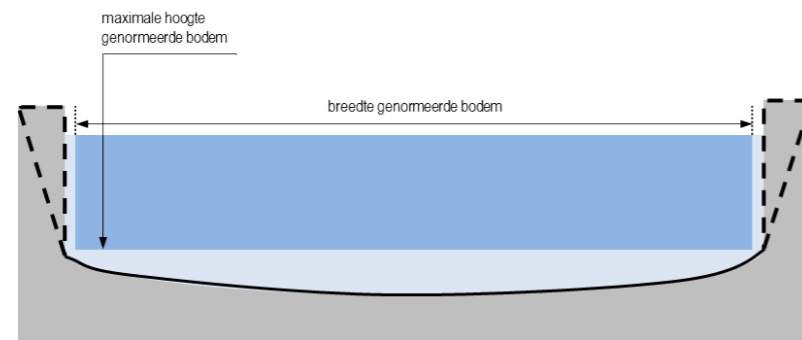
Dwarsprofieltype 8



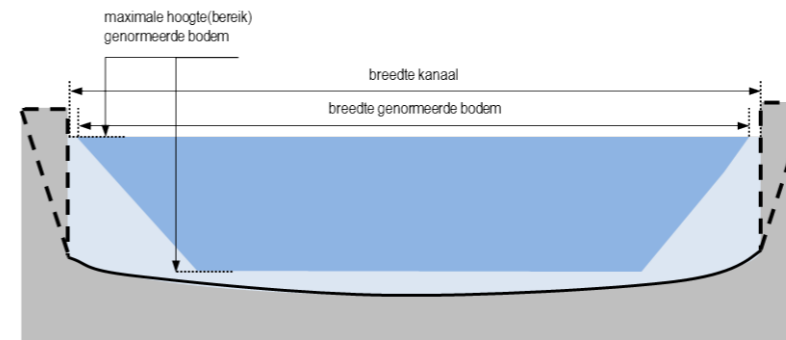


Overzicht dwarsprofieltypen oppervlaktewaterlichamen

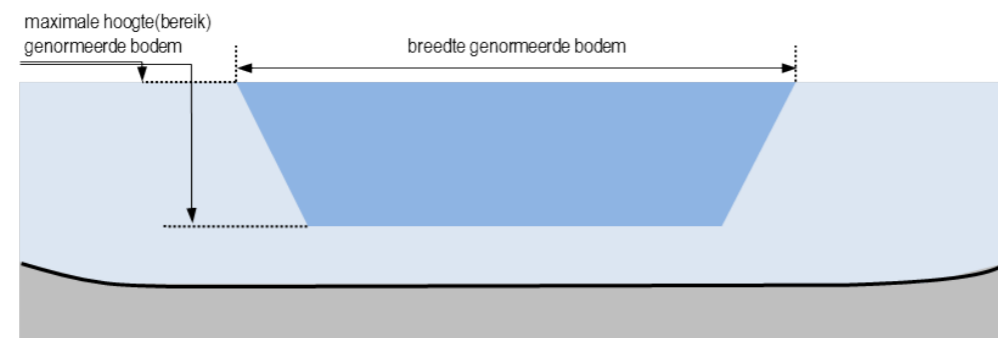
Dwarsprofieltype 9



Dwarsprofieltype 11



Dwarsprofieltype 10



Dwarsprofieltype 12

