

Kenmerken dwarsprofielen regionale keringen



Rijkswaterstaat  
Ministerie van Infrastructuur en Milieu

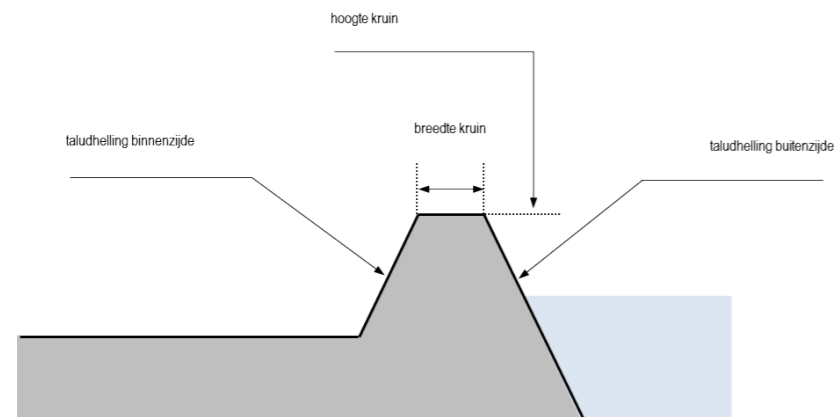
RWS-dienst: Rijkswaterstaat West-Nederland Noord  
Waterlichaam: Voorlandkeringen Texel

Identificatie dwarsprofiel	Kruinbreedte [m]	Kruinhoogte [m NAP]	Binnentalud	Buitentalud	Stabiliteitsberm	Voorland	Profieltype
WNN_dp_Texel_N04	2.8	5.1	2.5	2.9	Nee	Ja	4
WNN_dp_Texel_N05	3.1	5.3	2.7	3.2	Nee	Ja	4
WNN_dp_Texel_N06	11.3	5.3	4.2	6.0	Ja	Ja	3
WNN_dp_Texel_N07	55.6	5.0	3.1	3.5	Ja	Nee	2
WNN_dp_Texel_N08	22.4	6.3	2.7	2.5	Ja	Ja	3
WNN_dp_Texel_N36	18.5	6.7	3.3	2.2	Nee	Ja	4
WNN_dp_Texel_N39	1.9	7.1	2.0	2.3	Ja	Ja	3
WNN_dp_Texel_N43	1.2	7.8	3.0	2.7	Nee	Ja	4
WNN_dp_Texel_N46	0.9	7.9	2.4	3.7	Ja	Ja	3
WNN_dp_Texel_Z01	4.5	6.0	1.2	3.5	Nee	Nee	1
WNN_dp_Texel_Z02	28.5	4.6	2.3	2.5	Nee	Ja	4
WNN_dp_Texel_Z03	8.0	5.4	2.4	2.9	Nee	Ja	4

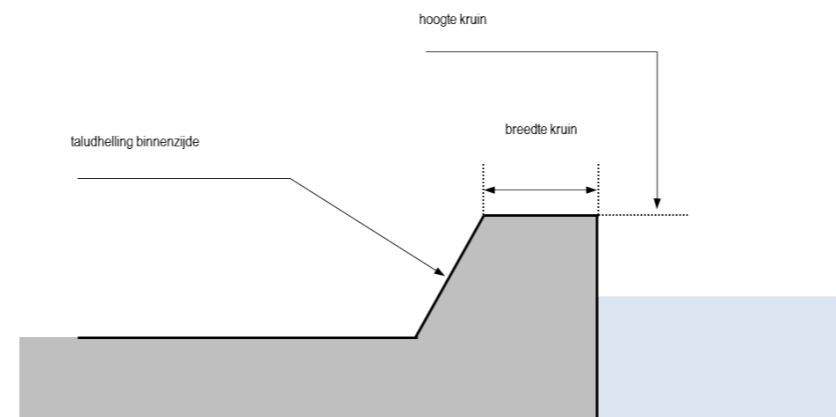


Overzicht dwarsprofieltypen regionale keringen

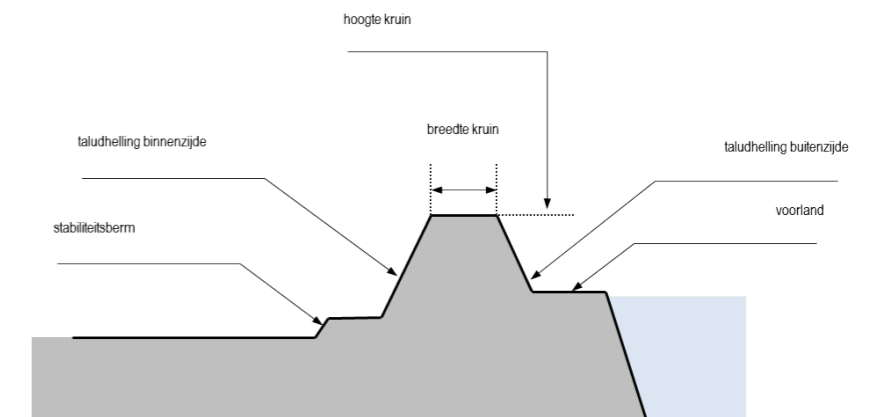
Dwarsprofieltype 1



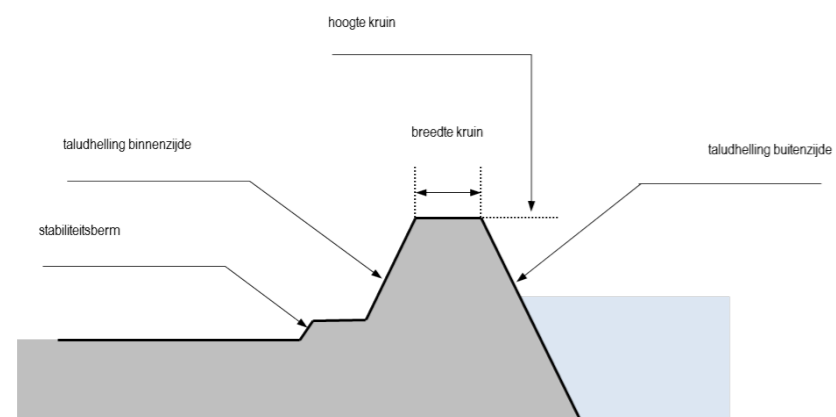
Dwarsprofieltype 5



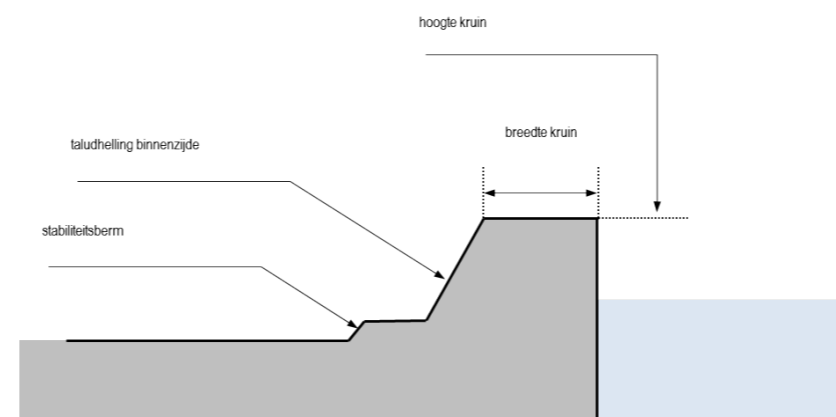
Dwarsprofieltype 3



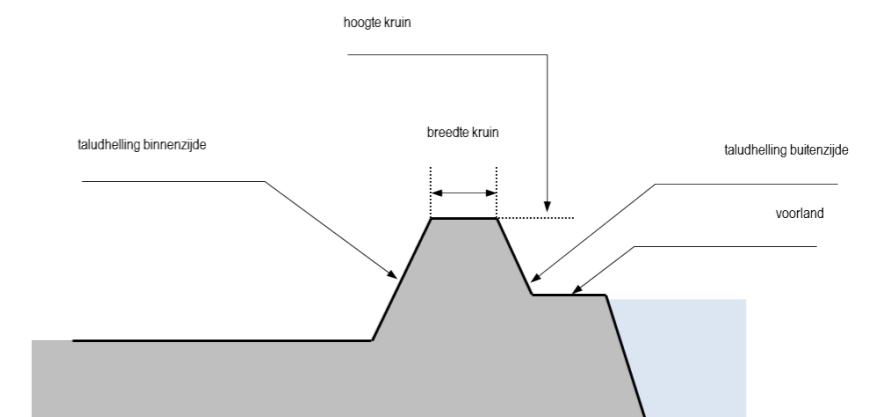
Dwarsprofieltype 2



Dwarsprofieltype 6



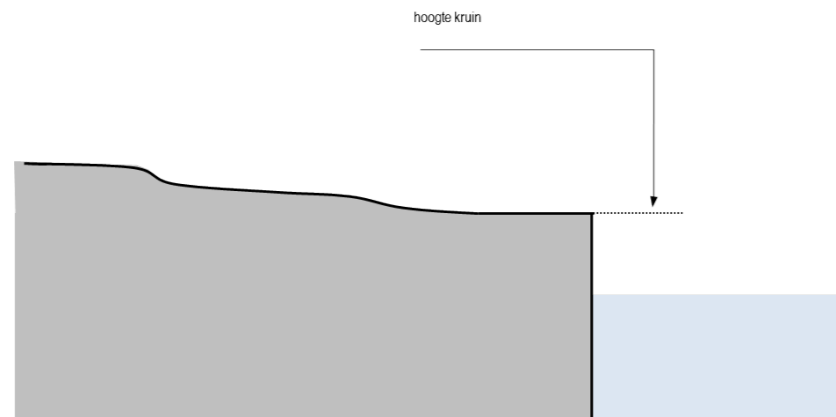
Dwarsprofieltype 4



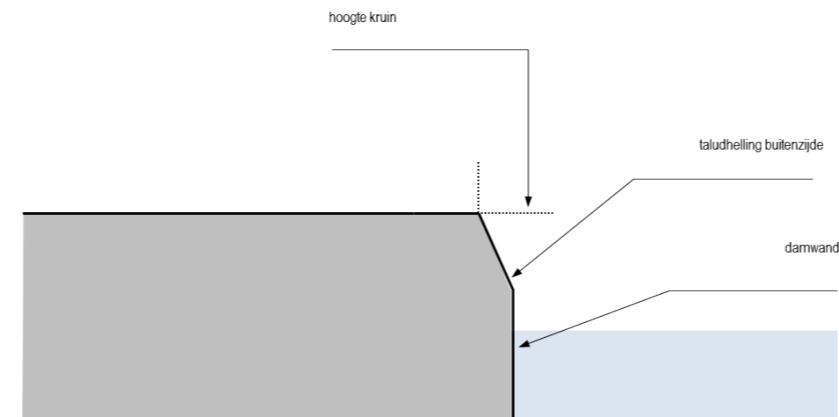


Overzicht dwarsprofieltypen regionale keringen

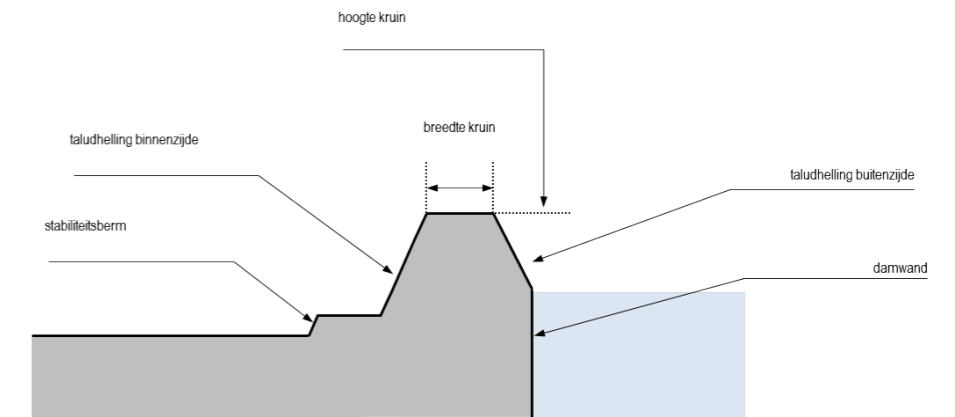
Dwarsprofieltype 7



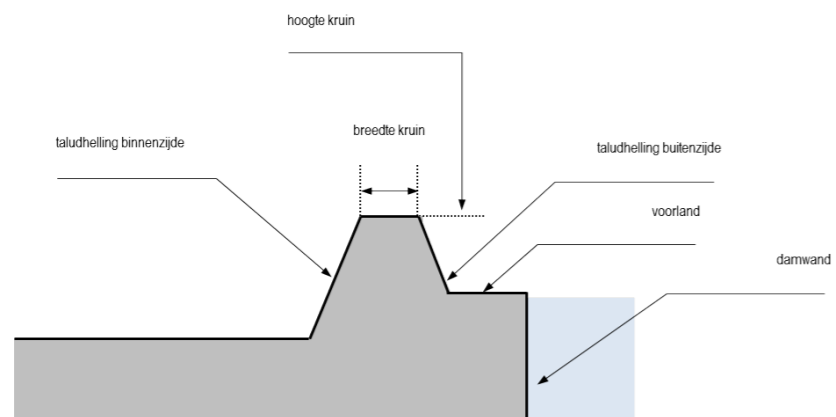
Dwarsprofieltype 11



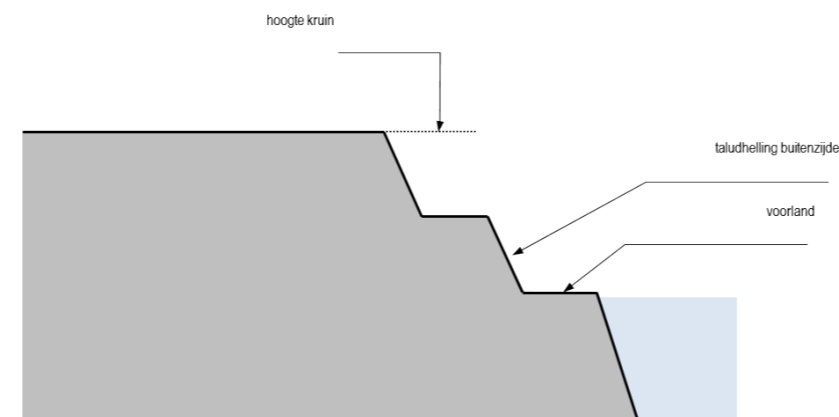
Dwarsprofieltype 9



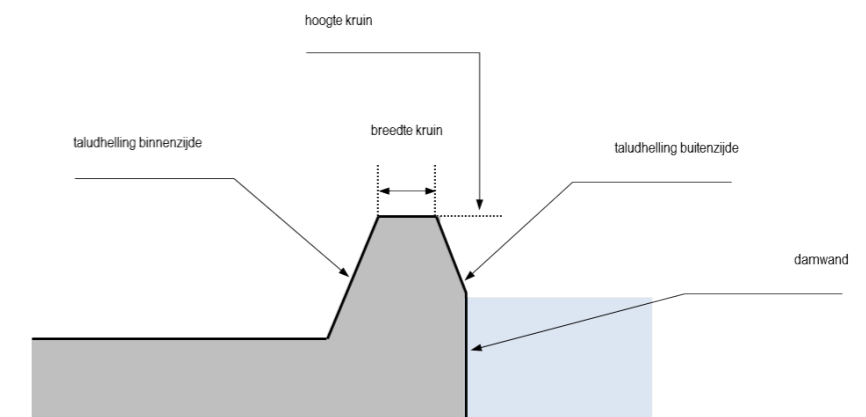
Dwarsprofieltype 8



Dwarsprofieltype 12



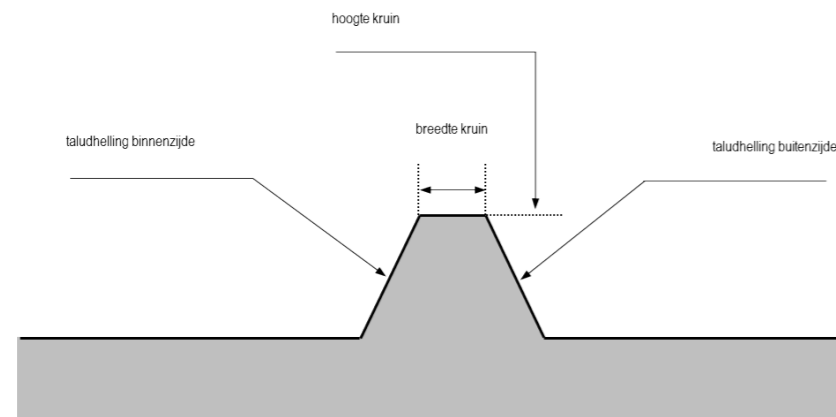
Dwarsprofieltype 10





## Overzicht dwarsprofieltypen regionale keringen

### Dwarsprofieltype 13



### Dwarsprofieltype 14

