

Kenmerken dwarsprofielen oppervlaktewaterlichamen



Rijkswaterstaat
Ministerie van Infrastructuur en Milieu

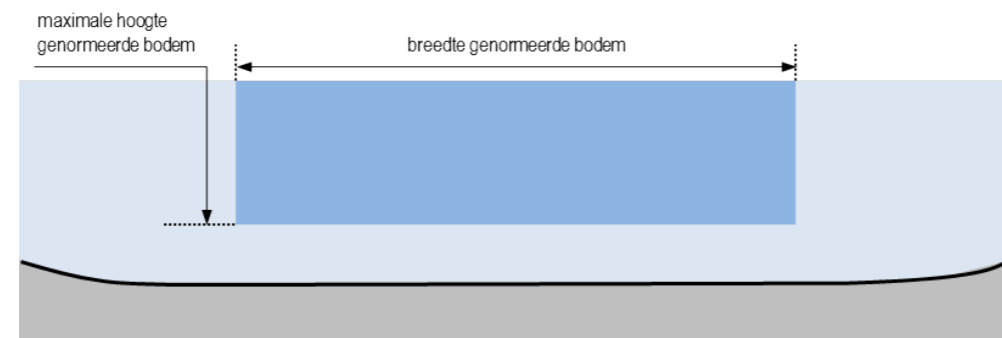
RWS-dienst: Rijkswaterstaat West-Nederland Zuid
Waterlichaam: Brabantsche Biesbosch

Identificatie	Type dwarsprofiel	Breedte genormeerde vaarweg [m]	Maximale bodemhoogte(-bereik) genormeerde vaarweg [m NAP]	Opmerkingen
WNZ_BRBB_1	1	20.0	-2.0	-
WNZ_BRBB_10	1	50.0	-2.6	-
WNZ_BRBB_11	1	20.0	-1.4	-
WNZ_BRBB_12	1	20.0	-1.4	-
WNZ_BRBB_13	1	20.0	-1.4	-
WNZ_BRBB_14	1	20.0	-1.4	-
WNZ_BRBB_15	1	20.0	-1.4	-
WNZ_BRBB_16	1	20.0	-1.4	-
WNZ_BRBB_17	1	20.0	-1.4	-
WNZ_BRBB_18	1	20.0	-1.4	-
WNZ_BRBB_19	1	20.0	-1.4	-
WNZ_BRBB_2	1	20.0	-2.0	-
WNZ_BRBB_20	1	25.2	-1.4	-
WNZ_BRBB_21	1	20.0	-1.4	-
WNZ_BRBB_22	1	139.1	-1.4	-
WNZ_BRBB_23	1	20.0	-1.4	-
WNZ_BRBB_24	1	20.0	-1.4	-
WNZ_BRBB_25	1	20.0	-1.4	-
WNZ_BRBB_26	1	20.0	-1.4	-
WNZ_BRBB_27	1	20.0	-1.4	-
WNZ_BRBB_3	1	20.0	-2.0	-
WNZ_BRBB_4	1	20.0	-2.0	-
WNZ_BRBB_5	1	20.0	-2.0	-
WNZ_BRBB_6	1	48.6	-2.0	-
WNZ_BRBB_7	1	20.0	-2.0	-
WNZ_BRBB_8	1	21.3	-2.0	-
WNZ_BRBB_9	1	20.0	-2.0	-
WNZ_BRBB_T1	9	35.4	-2.5	toegangseuil biesboschhaven

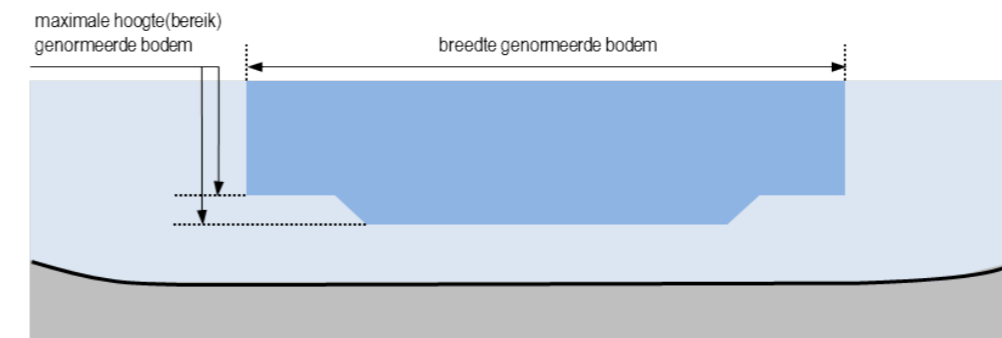


Overzicht dwarsprofieltypen oppervlaktewaterlichamen

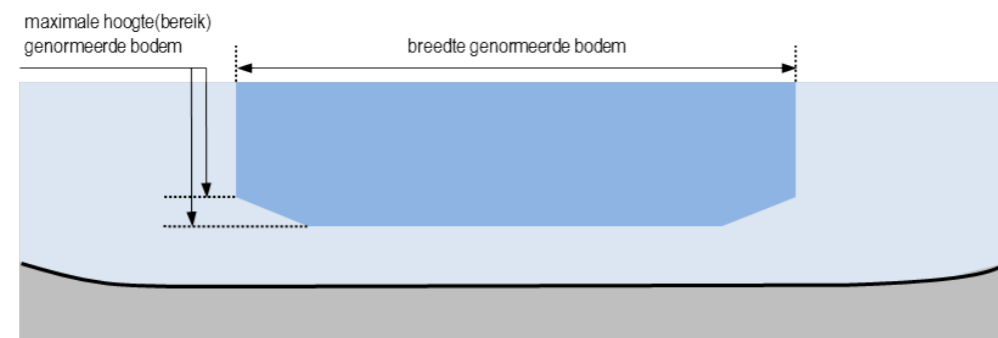
Dwarsprofieltype 1



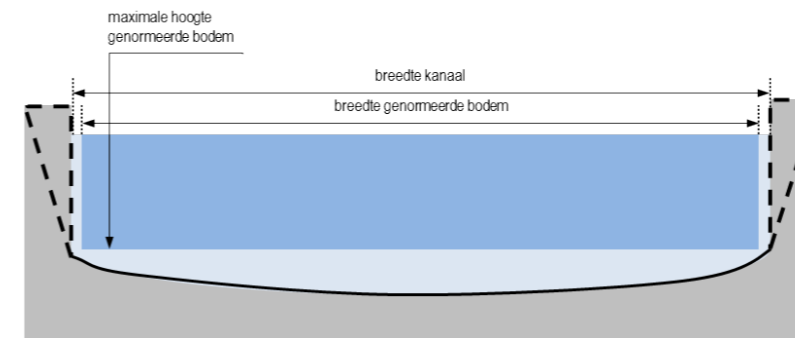
Dwarsprofieltype 3



Dwarsprofieltype 2



Dwarsprofieltype 4



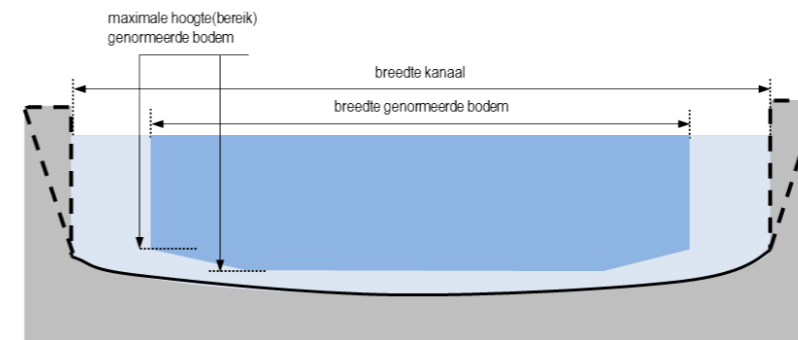


Overzicht dwarsprofieltypen oppervlaktewaterlichamen

Dwarsprofieltype 5



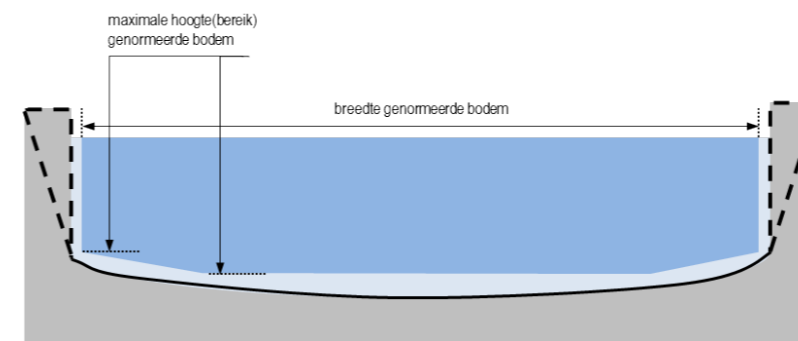
Dwarsprofieltype 7



Dwarsprofieltype 6



Dwarsprofieltype 8



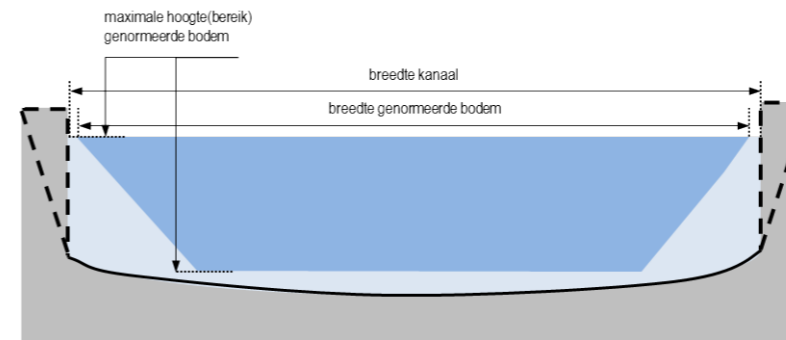


Overzicht dwarsprofieltypen oppervlaktewaterlichamen

Dwarsprofieltype 9



Dwarsprofieltype 11



Dwarsprofieltype 10



Dwarsprofieltype 12

