

Kenmerken dwarsprofielen oppervlaktewaterlichamen



Rijkswaterstaat
Ministerie van Infrastructuur en Milieu

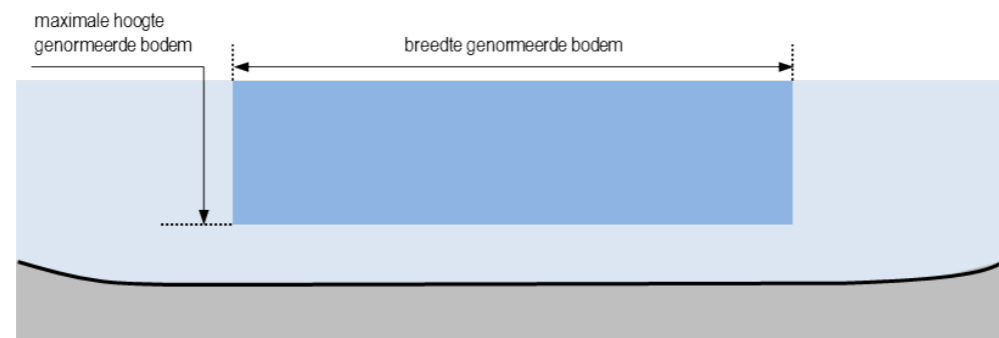
RWS-dienst: Rijkswaterstaat West-Nederland Zuid
Waterlichaam: Boven Merwede

Identificatie	Type dwarsprofiel	Breedte genormeerde vaarweg [m]	Maximale bodemhoogte(-bereik) genormeerde vaarweg [m NAP]	Opmerkingen
WNZ_BOME_954	1	210.1	-4.5	-
WNZ_BOME_955	1	209.9	-4.5	-
WNZ_BOME_956	1	210.2	-4.5	-
WNZ_BOME_957	1	210.6	-4.6	-
WNZ_BOME_958	1	309.3	-4.6	-
WNZ_BOME_959	1	363.2	-4.6	-
WNZ_BOME_960	1	349.6	-4.6	-
WNZ_BOME_961	1	372.2	-4.6	-
WNZ_BOME_H4	9	115.2	Onbekend	vluchthaven gorinchem
WNZ_BOME_H5	9	64.2	-2.7	haven Sleewijk

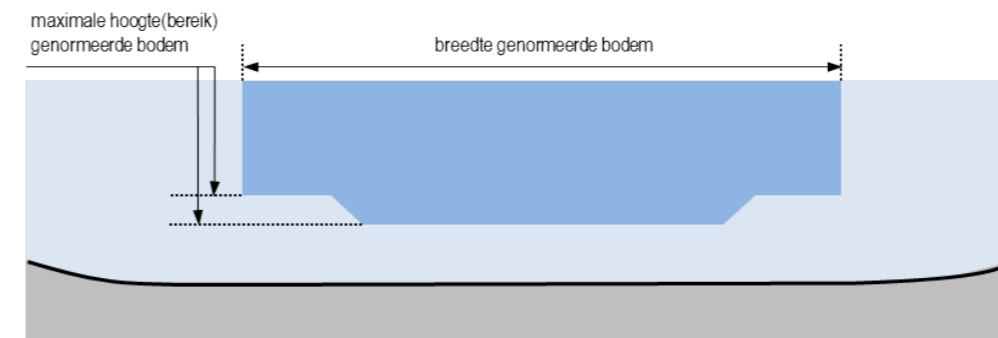


Overzicht dwarsprofieltypen oppervlaktewaterlichamen

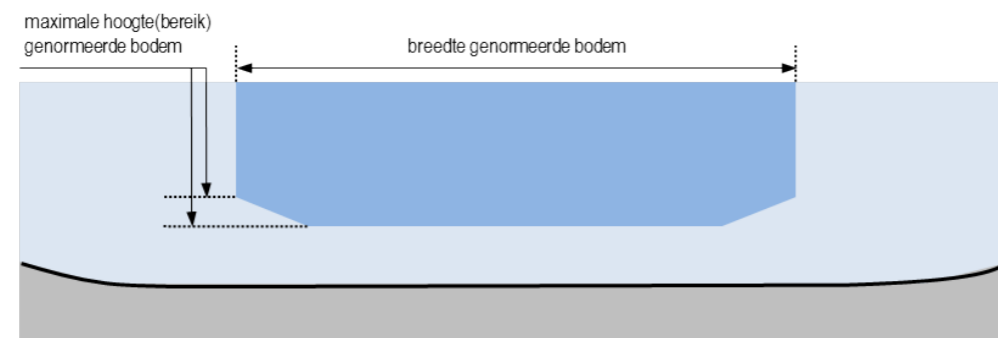
Dwarsprofieltype 1



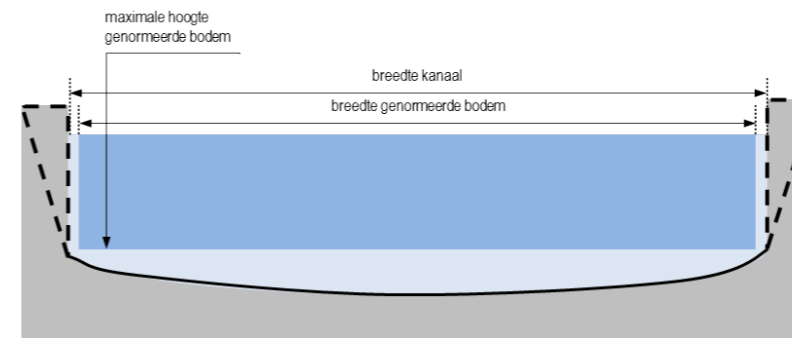
Dwarsprofieltype 3



Dwarsprofieltype 2



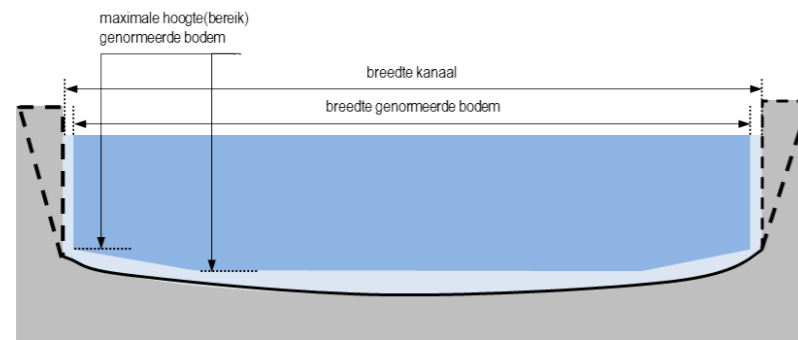
Dwarsprofieltype 4



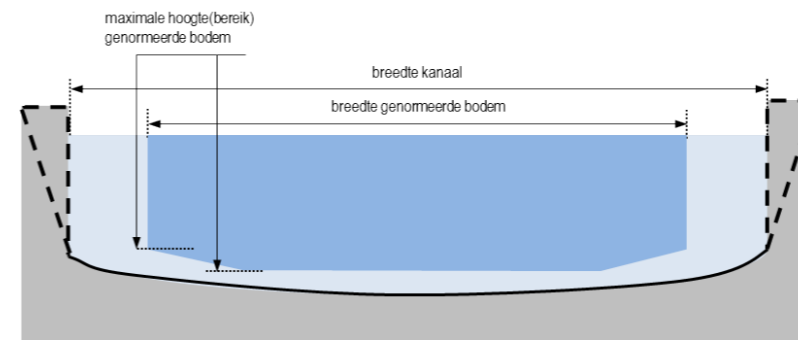


Overzicht dwarsprofieltypen oppervlaktewaterlichamen

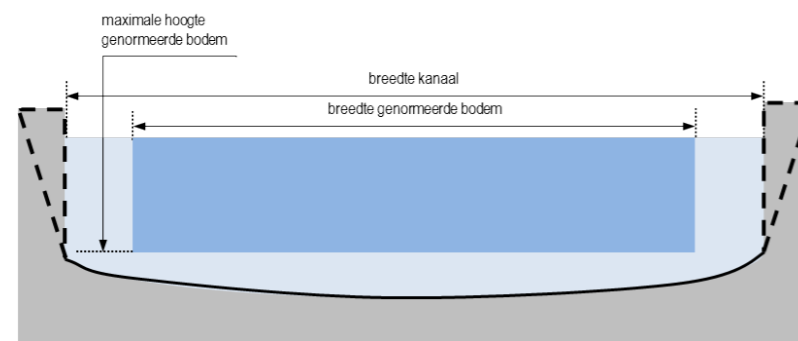
Dwarsprofieltype 5



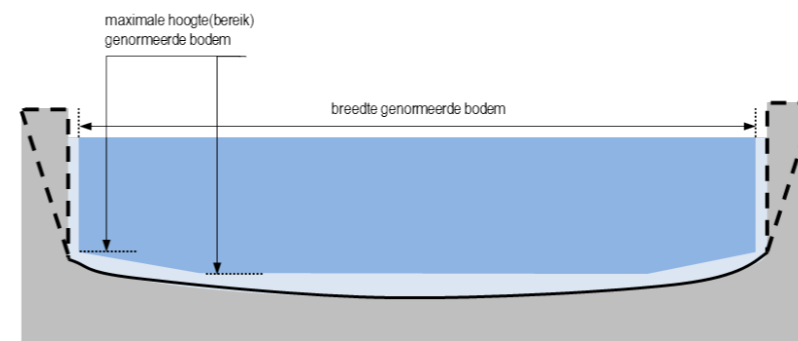
Dwarsprofieltype 7



Dwarsprofieltype 6



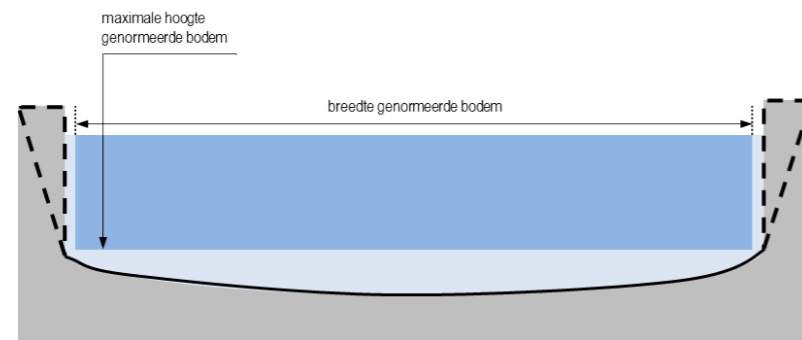
Dwarsprofieltype 8



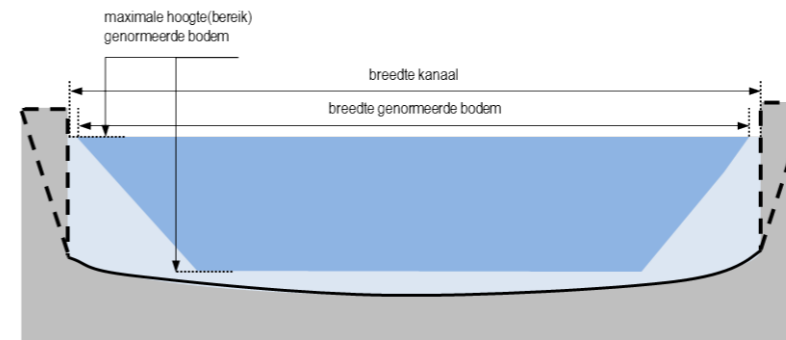


Overzicht dwarsprofieltypen oppervlaktewaterlichamen

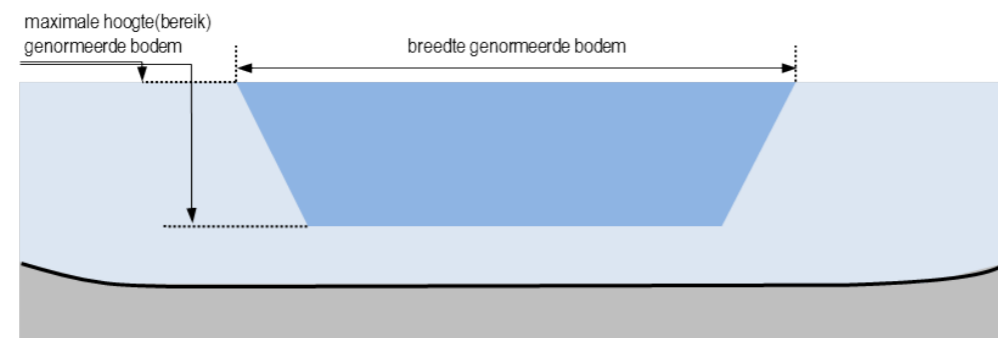
Dwarsprofieltype 9



Dwarsprofieltype 11



Dwarsprofieltype 10



Dwarsprofieltype 12

