

Legger Rijkswaterstaatswerken Waterwet - bovenaanzicht

Beneden Merwede

Rijkswaterstaat West-Nederland Zuid

Versie: 2.0
 Status: Definitief
 Datum: 13 oktober 2014


Kaartblad 26



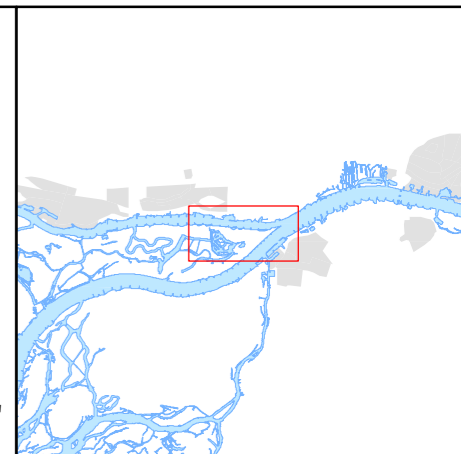
schaal 1:10.000 (A3)

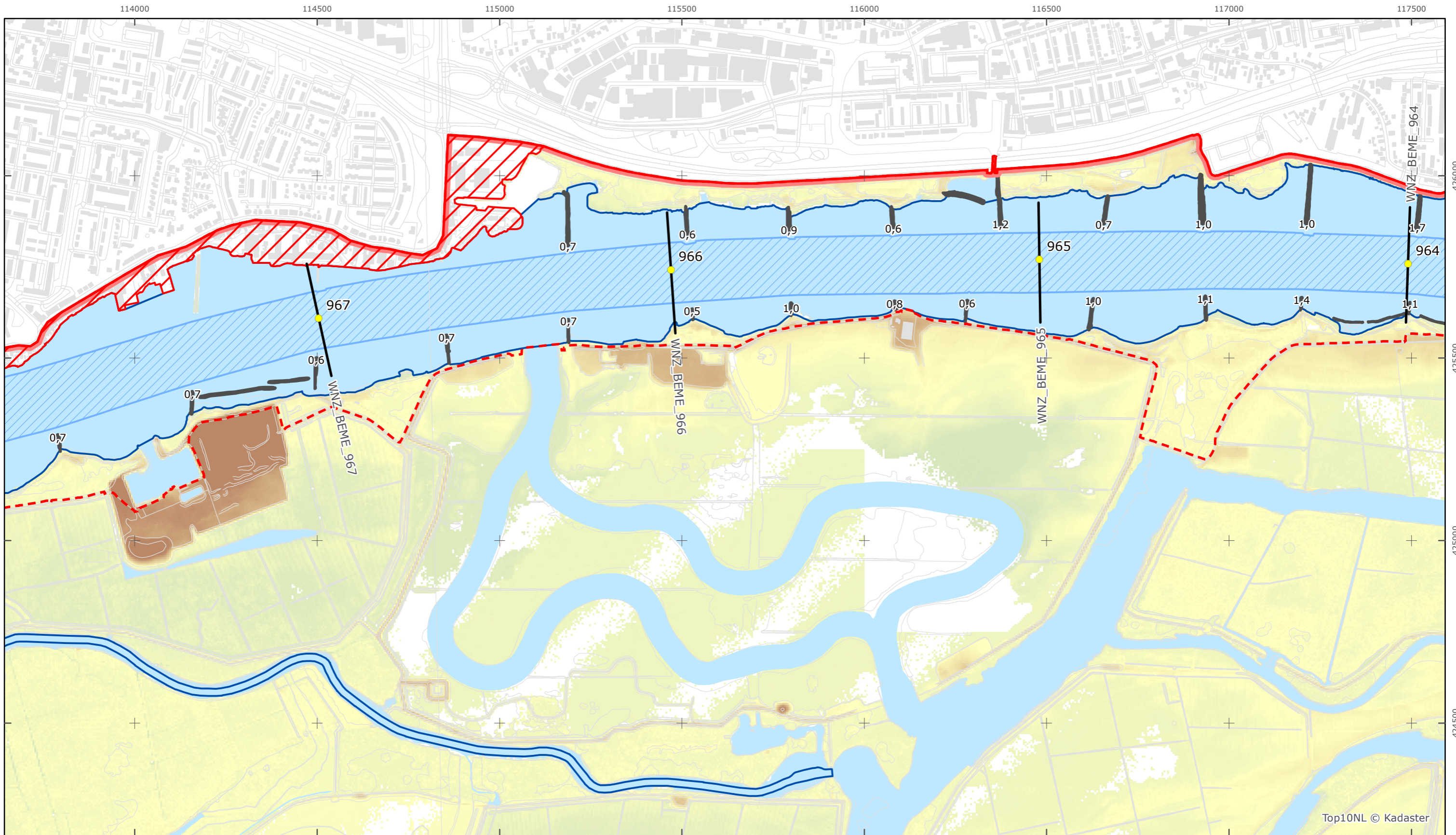
Legenda

Bodemhoogte



Overige legenda-eenheden op blad 'overkoepelende legenda'

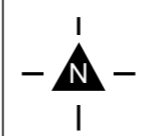




Legger Rijkswaterstaatswerken Waterwet - bovenaanzicht
 Beneden Merwede


Rijkswaterstaat West-Nederland Zuid
 Versie: 2.0
 Status: Definitief
 Datum: 13 oktober 2014

Kaartblad 27

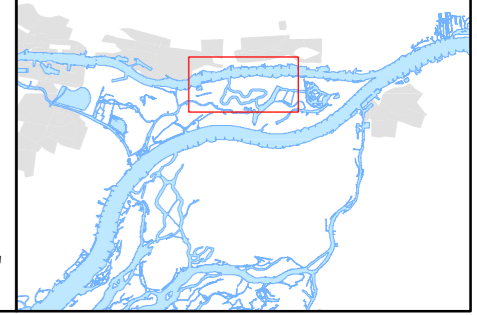


schaal 1:10.000 (A3)

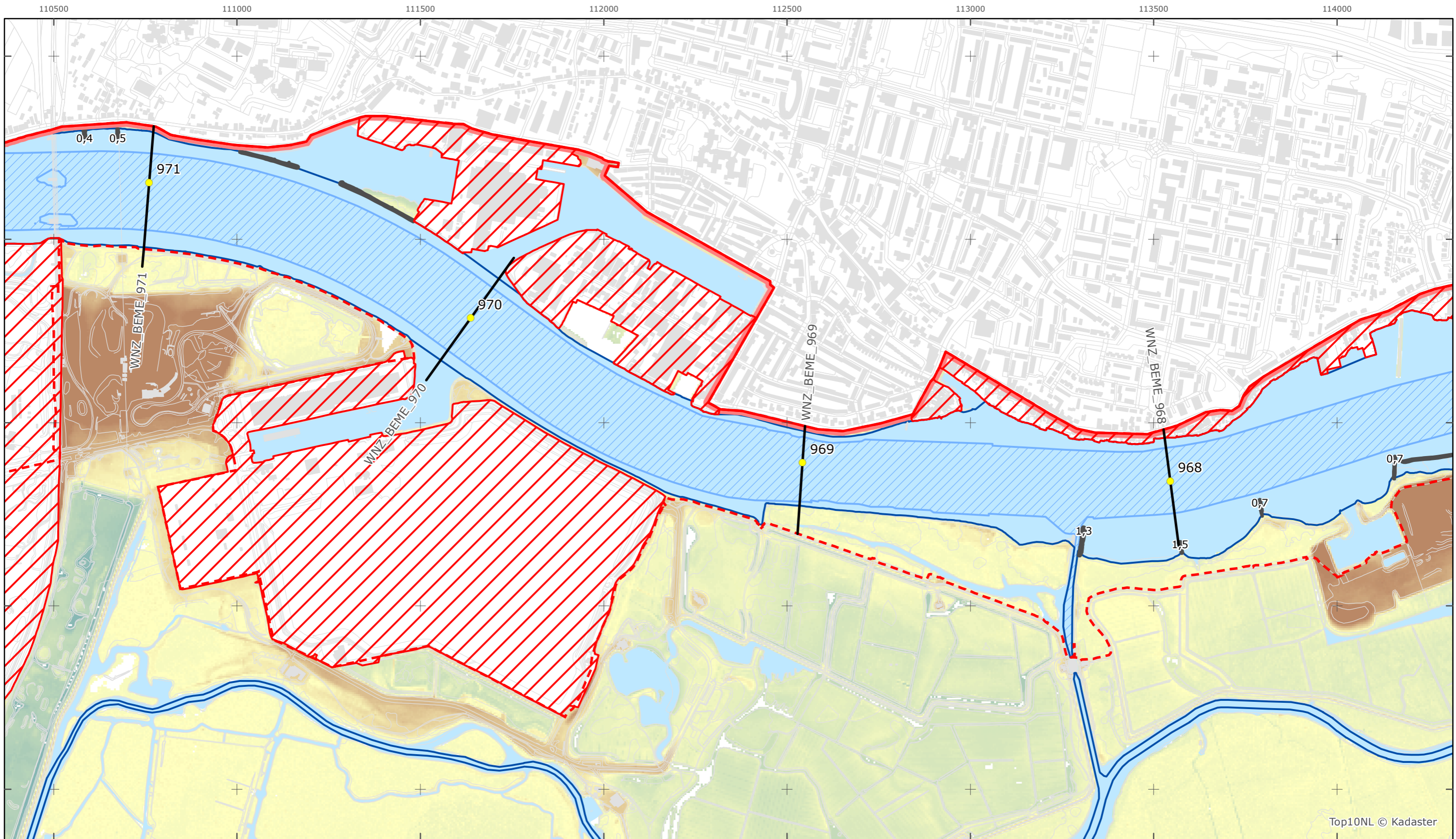
Legenda
Bodemhoogte



Overige legenda-eenheden op blad 'overkoepelende legenda'



Top10NL © Kadaster



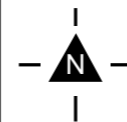
Legger Rijkswaterstaatswerken Waterwet - bovenaanzicht

Beneden Merwede

Rijkswaterstaat West-Nederland Zuid

Versie: 2.0
 Status: Definitief
 Datum: 13 oktober 2014


Kaartblad 28



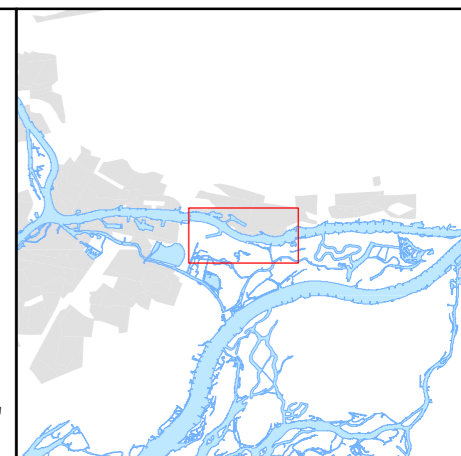
schaal 1:10.000 (A3)

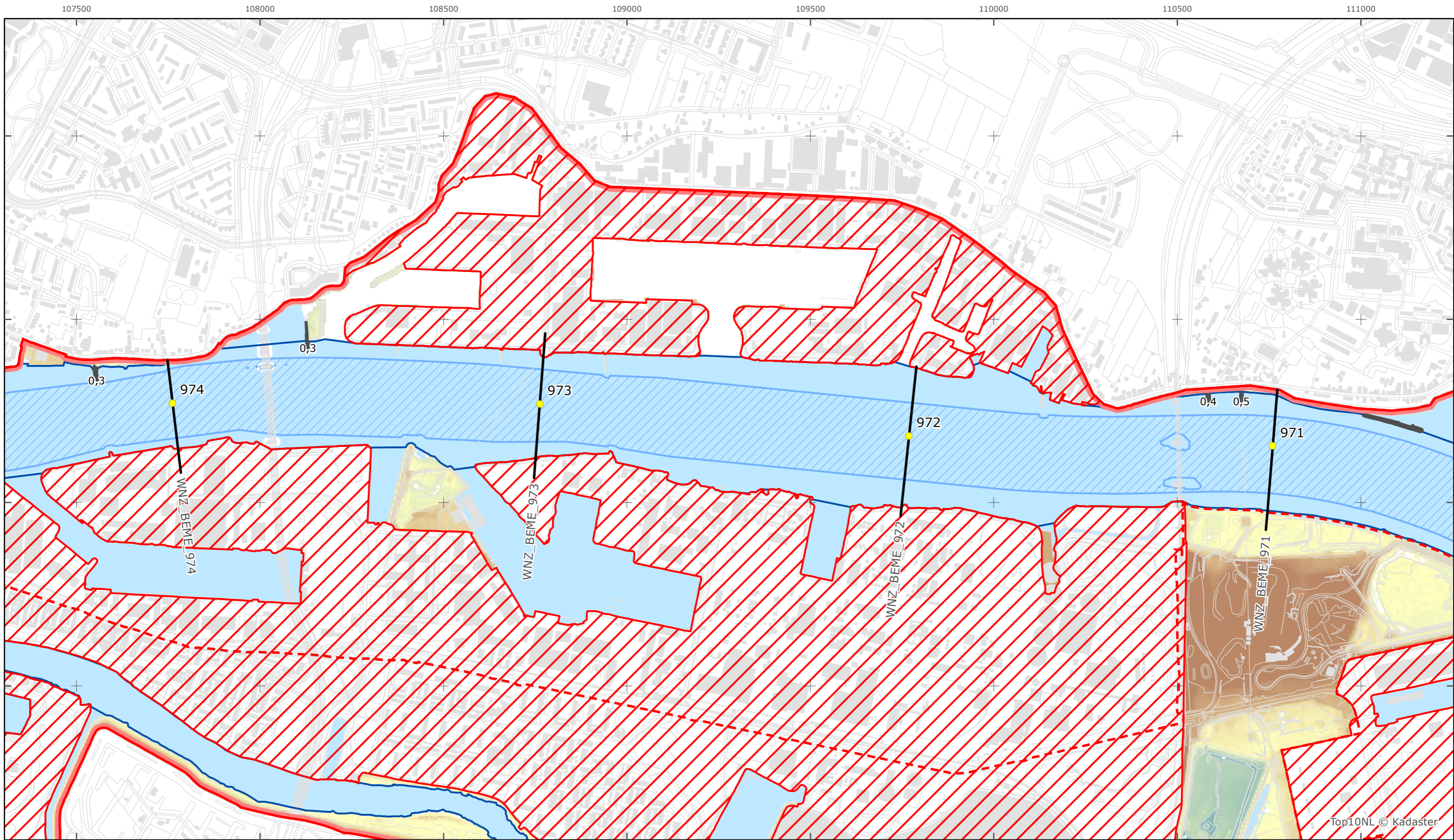
Legenda

Bodemhoogte



Overige legenda-eenheden op blad 'overkoepelende legenda'



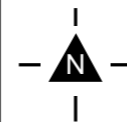


Legger Rijkswaterstaatswerken Waterwet - bovenaanzicht
 Beneden Merwede

Rijkswaterstaat West-Nederland Zuid

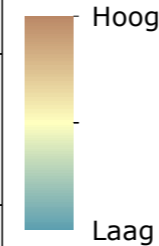
Versie: 2.0
 Status: Definitief
 Datum: 13 oktober 2014

Kaartblad 29

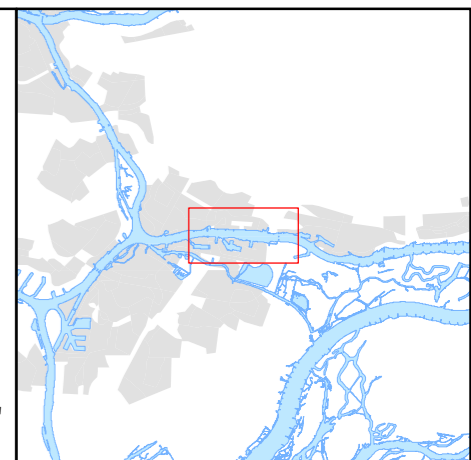


schaal 1:10.000 (A3)

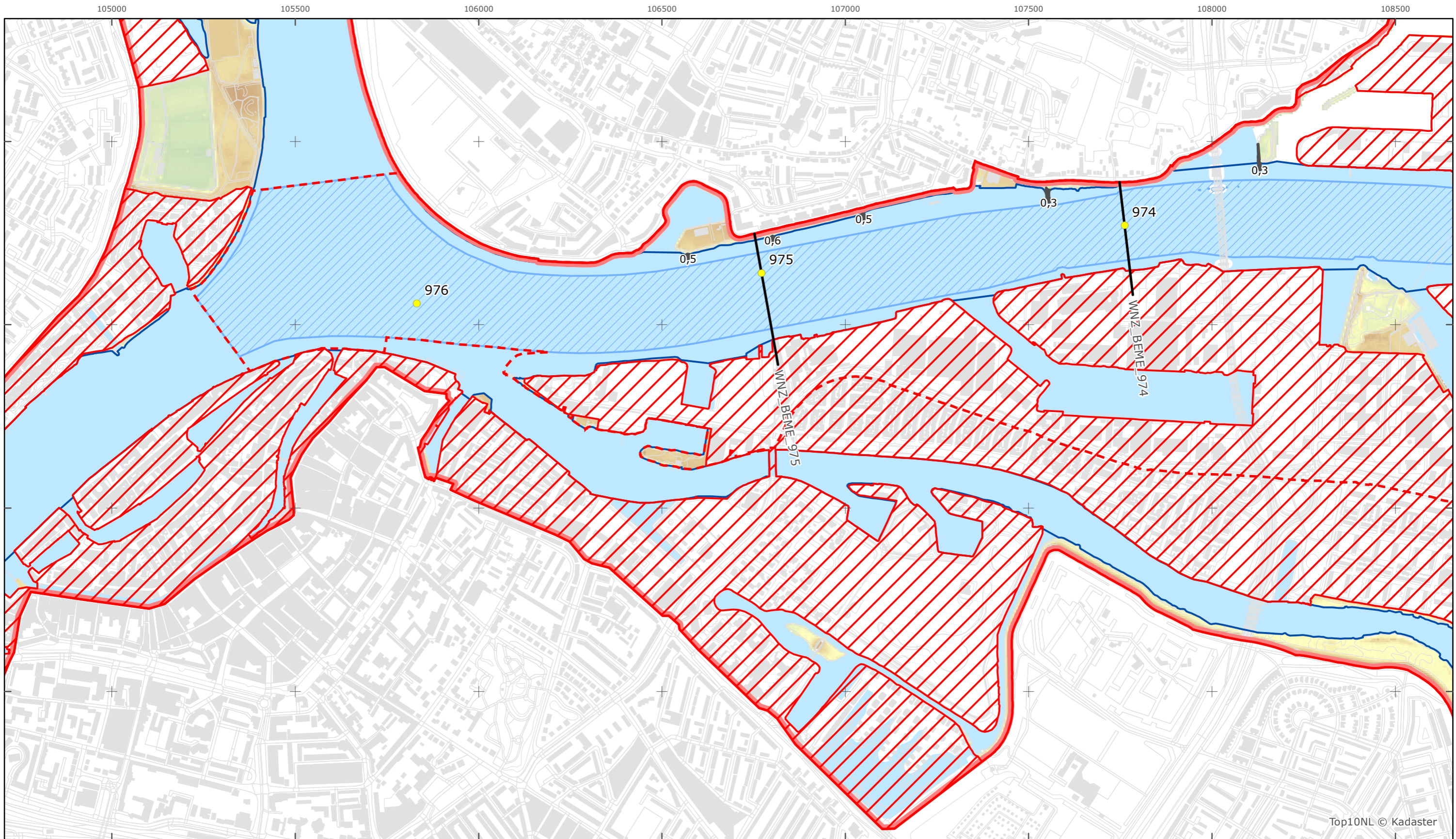
Legenda
Bodemhoogte
 Hoog



Overige legenda-eenheden op blad 'overkoepelende legenda'



Top10NL © Kadaster

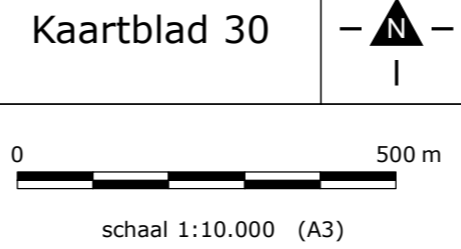


Top10NL © Kadaster

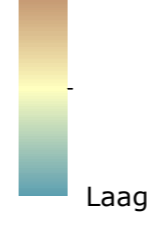


Legger Rijkswaterstaatswerken Waterwet - bovenaanzicht
 Beneden Merwede

Rijkswaterstaat West-Nederland Zuid
 Versie: 2.0
 Status: Definitief
 Datum: 13 oktober 2014



Legenda
Bodemhoogte



Overige legenda-eenheden op blad 'overkoepelende legenda'

