

Kenmerken dwarsprofielen oppervlaktewaterlichamen



Rijkswaterstaat
Ministerie van Infrastructuur en Milieu

RWS-dienst: Rijkswaterstaat West-Nederland Zuid
Waterlichaam: Haringvliet

Identificatie	Type dwarsprofiel	Breedte genormeerde vaarweg [m]	Maximale bodemhoogte(-bereik) genormeerde vaarweg [m NAP]	Opmerkingen
WNZ_HAVL_1001a	1	128.1	-5.4	-
WNZ_HAVL_1001b	1	128.0	-5.4	-
WNZ_HAVL_1002a	1	128.0	-5.4	-
WNZ_HAVL_1002b	1	128.0	-5.4	-
WNZ_HAVL_1003a	1	128.0	-5.4	-
WNZ_HAVL_1003b	1	128.1	-5.4	-
WNZ_HAVL_1004a	1	128.1	-5.4	-
WNZ_HAVL_1004b	1	128.0	-5.4	-
WNZ_HAVL_1005a	1	128.0	-5.4	-
WNZ_HAVL_1005b	1	128.0	-5.4	-
WNZ_HAVL_1006a	1	128.0	-5.4	-
WNZ_HAVL_1006b	1	128.0	-5.4	-
WNZ_HAVL_1007a	1	128.0	-5.4	-
WNZ_HAVL_1007b	1	128.0	-5.4	-
WNZ_HAVL_1008a	1	128.5	-5.4	-
WNZ_HAVL_1008b	1	128.3	-5.4	-
WNZ_HAVL_1009b	1	128.0	-5.4	-
WNZ_HAVL_1010a	1	128.0	-5.4	-
WNZ_HAVL_1010b	1	128.0	-5.4	-
WNZ_HAVL_1011a	1	128.0	-5.4	-
WNZ_HAVL_1011b	1	128.0	-5.4	-
WNZ_HAVL_1012a	1	128.0	-5.4	-
WNZ_HAVL_1012b	1	128.0	-5.4	-
WNZ_HAVL_1013a	1	128.0	-5.4	-
WNZ_HAVL_1013b	1	128.0	-5.4	-
WNZ_HAVL_1014a	1	128.0	-5.4	-
WNZ_HAVL_1014b	1	128.0	-5.4	-
WNZ_HAVL_1015a	1	128.0	-5.4	-
WNZ_HAVL_1015b	1	128.0	-5.4	-
WNZ_HAVL_1015c	1	66.1	-3.1	-
WNZ_HAVL_1016a	1	128.0	-5.4	-
WNZ_HAVL_1016b	1	128.0	-5.4	-
WNZ_HAVL_1016c	1	66.0	-3.1	-

Kenmerken dwarsprofielen oppervlaktewaterlichamen



Rijkswaterstaat
Ministerie van Infrastructuur en Milieu

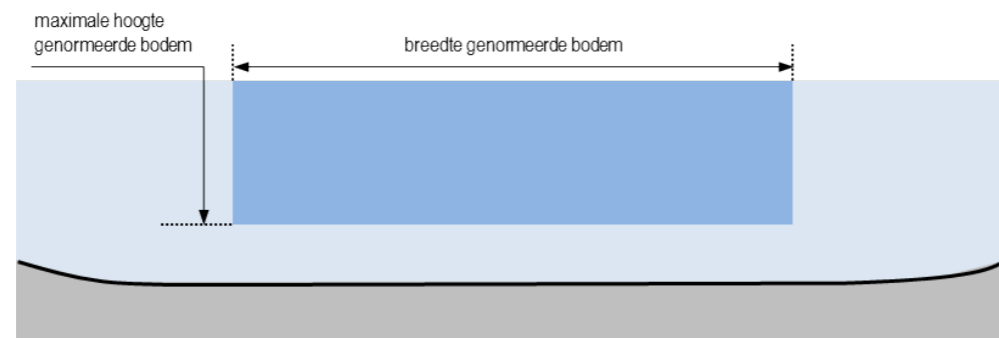
RWS-dienst: Rijkswaterstaat West-Nederland Zuid
Waterlichaam: Haringvliet

Identificatie	Type dwarsprofiel	Breedte genormeerde vaarweg [m]	Maximale bodemhoogte(-bereik) genormeerde vaarweg [m NAP]	Opmerkingen
WNZ_HAVL_1017c	1	66.0	-3.1	-
WNZ_HAVL_1018a	1	154.5	-5.4	-
WNZ_HAVL_1018c	1	136.6	-3.1	-
WNZ_HAVL_1019a	1	128.0	-5.4	-
WNZ_HAVL_1019b	1	128.0	-5.4	-
WNZ_HAVL_1019c	1	128.0	-5.4	-
WNZ_HAVL_1020a	1	128.0	-5.4	-
WNZ_HAVL_1020b	1	128.0	-5.4	-
WNZ_HAVL_1021a	1	128.0	-5.4	-
WNZ_HAVL_1021b	1	131.8	-5.4	-
WNZ_HAVL_1022a	1	128.0	-5.4	-
WNZ_HAVL_1022b	1	128.0	-5.4	-
WNZ_HAVL_1023a	1	128.0	-5.4	-
WNZ_HAVL_1023b	1	128.0	-5.4	-
WNZ_HAVL_1024a	1	128.0	-5.4	-
WNZ_HAVL_1024b	1	128.0	-5.4	-
WNZ_HAVL_1025a	1	128.0	-5.4	-
WNZ_HAVL_1025b	1	128.0	-5.4	-
WNZ_HAVL_1026a	1	151.6	-5.4	-
WNZ_HAVL_1026b	1	138.1	-5.4	-
WNZ_HAVL_1028	1	128.6	-5.4	-
WNZ_HAVL_1029a	1	128.0	-5.4	-
WNZ_HAVL_H18	9	216.0	-5.8	Buitenhaven Stellendam
WNZ_HAVL_H9	9	119.9	-5.2	binnenhaven Stellendam

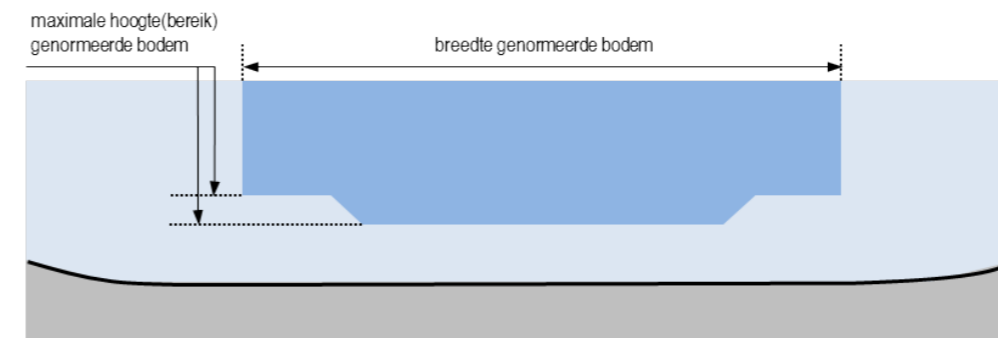


Overzicht dwarsprofieltypen oppervlaktewaterlichamen

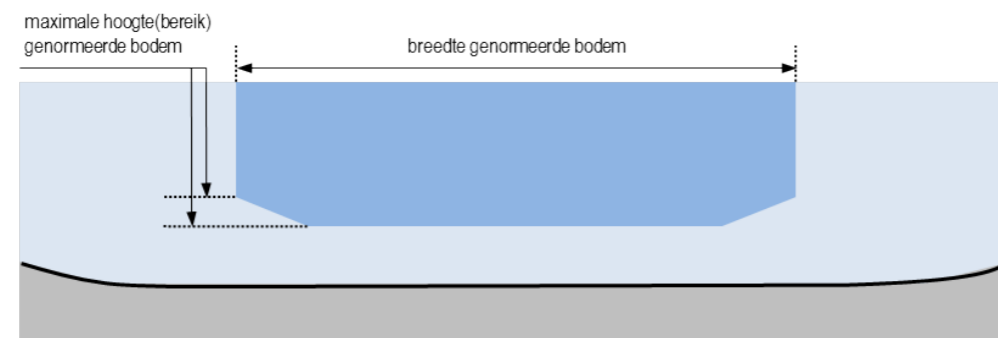
Dwarsprofieltype 1



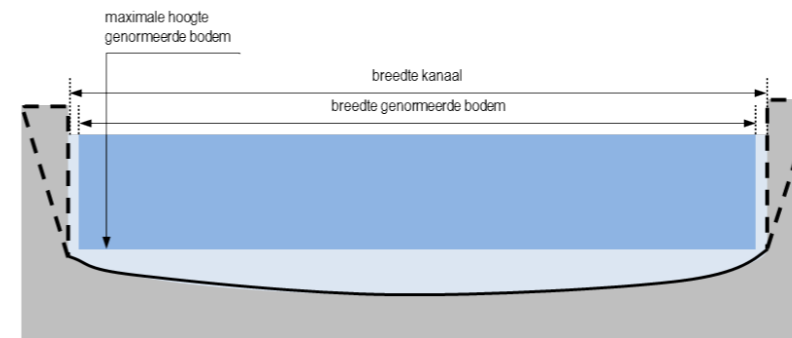
Dwarsprofieltype 3



Dwarsprofieltype 2



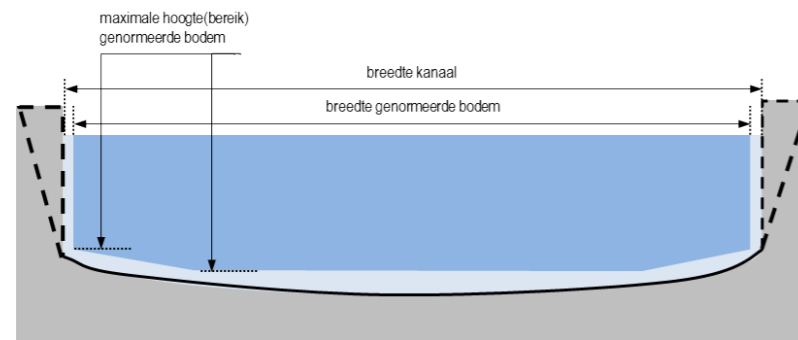
Dwarsprofieltype 4



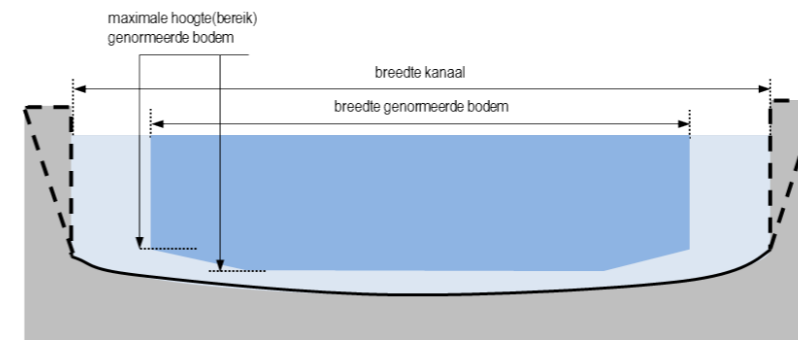


Overzicht dwarsprofieltypen oppervlaktewaterlichamen

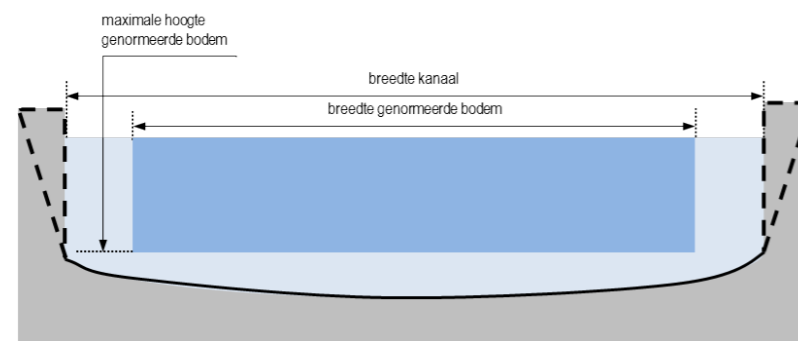
Dwarsprofieltype 5



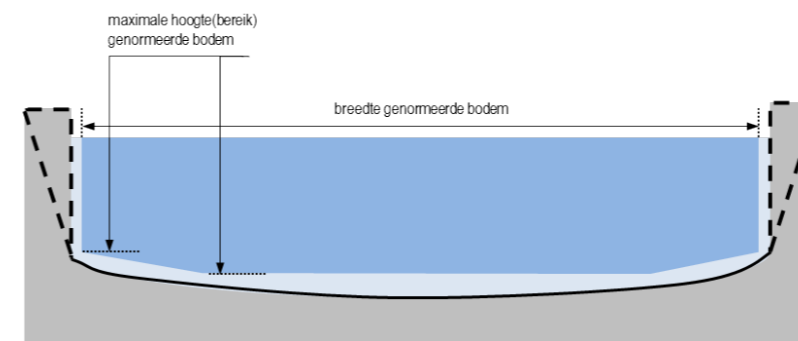
Dwarsprofieltype 7



Dwarsprofieltype 6



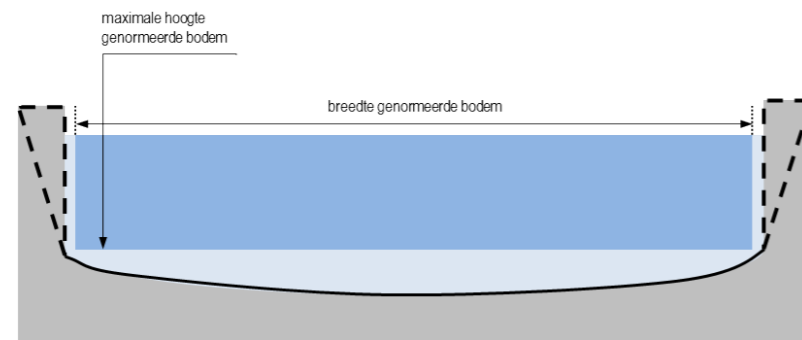
Dwarsprofieltype 8



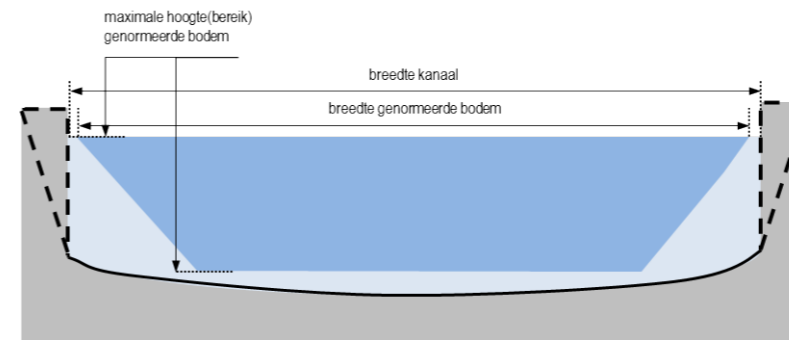


Overzicht dwarsprofieltypen oppervlaktewaterlichamen

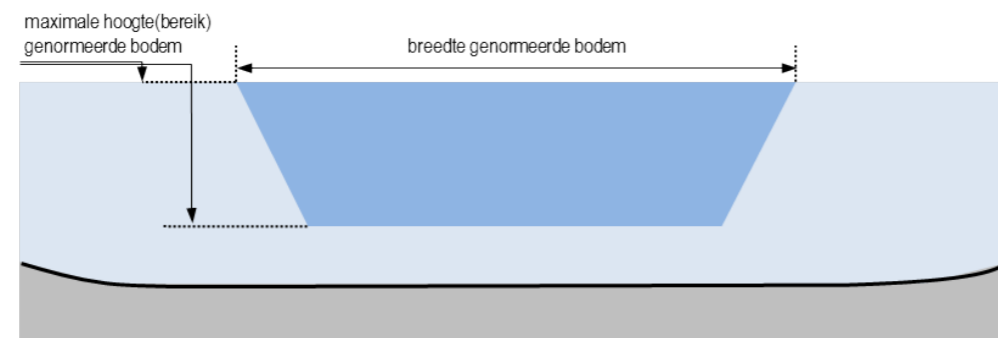
Dwarsprofieltype 9



Dwarsprofieltype 11



Dwarsprofieltype 10



Dwarsprofieltype 12

