

Kenmerken dwarsprofielen oppervlaktewaterlichamen



Rijkswaterstaat
Ministerie van Infrastructuur en Milieu

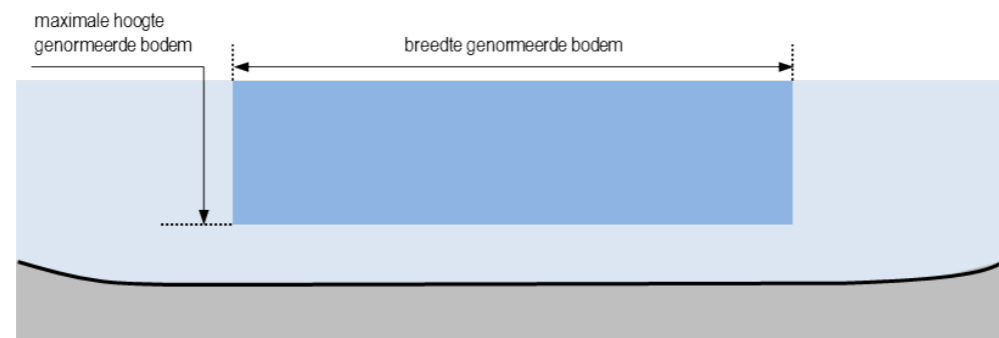
RWS-dienst: Rijkswaterstaat West-Nederland Zuid
Waterlichaam: Dordtsche Kil

Identificatie	Type dwarsprofiel	Breedte genormeerde vaarweg [m]	Maximale bodemhoogte(-bereik) genormeerde vaarweg [m NAP]	Opmerkingen
WNZ_DOKI_981	3	209.1	-9.4 tot -4.9	-
WNZ_DOKI_982	3	209.5	-9.4 tot -4.9	-
WNZ_DOKI_983	3	209.9	-9.4 tot -4.9	-
WNZ_DOKI_984	3	184.5	-9.4 tot -4.9	-
WNZ_DOKI_985	3	210.0	-9.4 tot -4.8	-
WNZ_DOKI_986	3	2215.0	-9.4 tot -4.8	-
WNZ_DOKI_987	3	208.5	-9.4 tot -4.8	-
WNZ_DOKI_988	3	211.3	-9.4 tot -4.8	-
WNZ_DOKI_H1	9	168.0	-4.95	vluchthaven sGravendeel

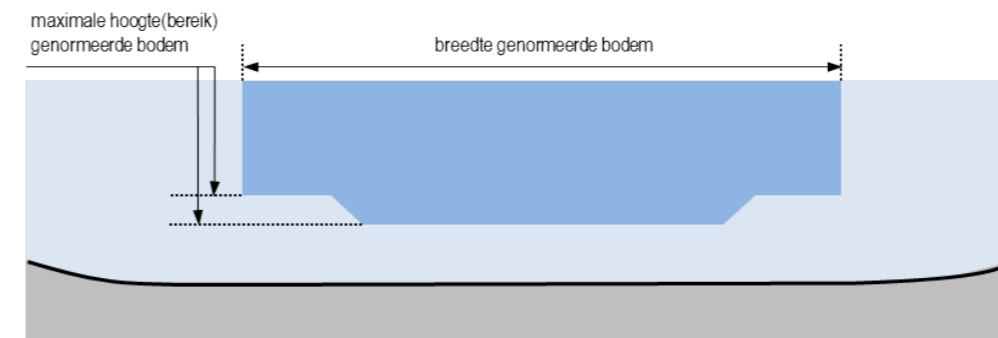


Overzicht dwarsprofieltypen oppervlaktewaterlichamen

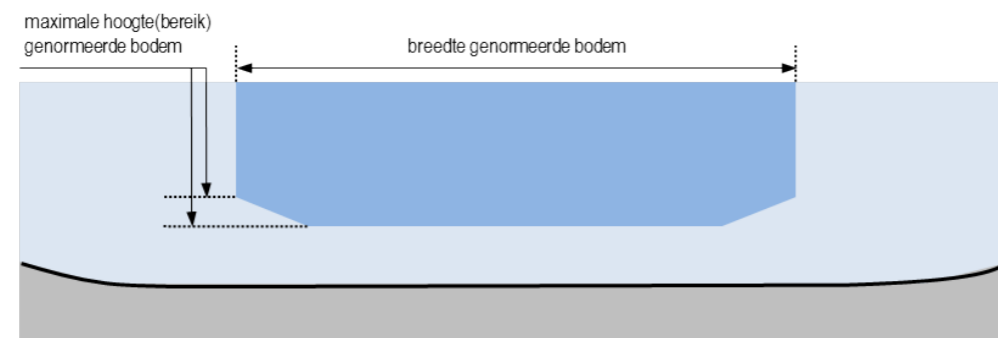
Dwarsprofieltype 1



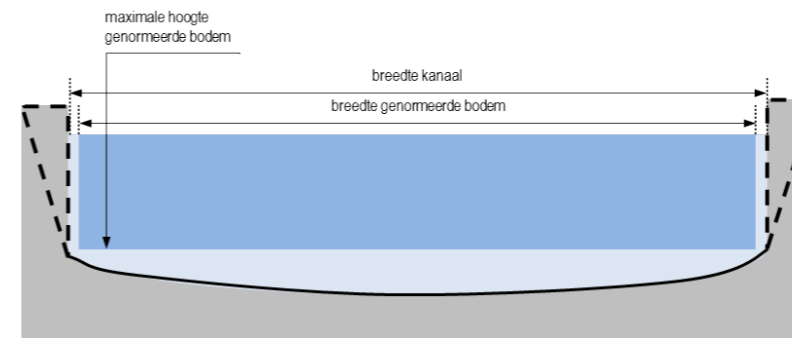
Dwarsprofieltype 3



Dwarsprofieltype 2



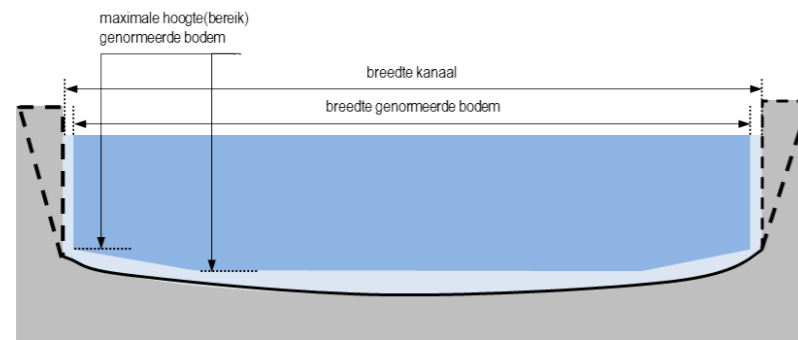
Dwarsprofieltype 4



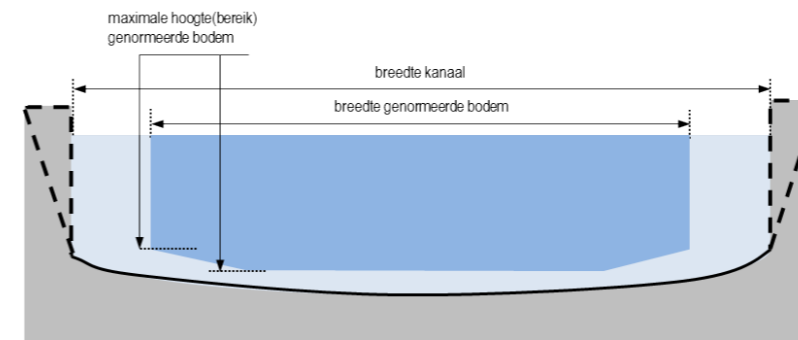


Overzicht dwarsprofieltypen oppervlaktewaterlichamen

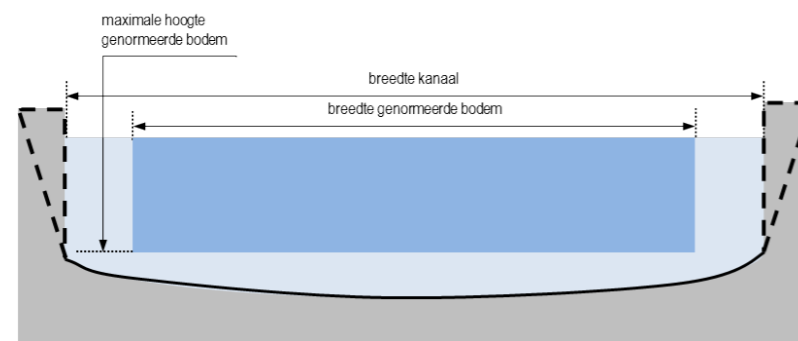
Dwarsprofieltype 5



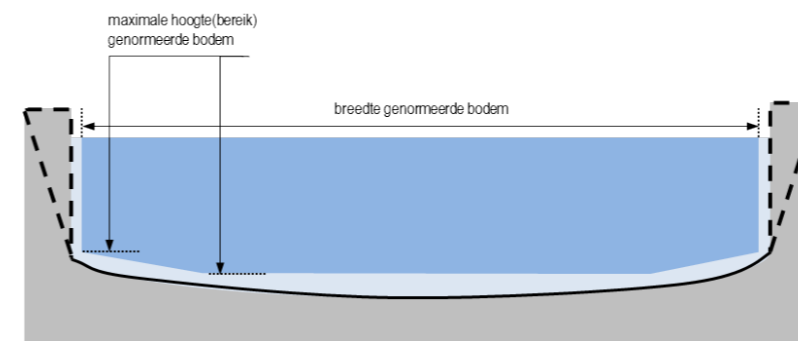
Dwarsprofieltype 7



Dwarsprofieltype 6



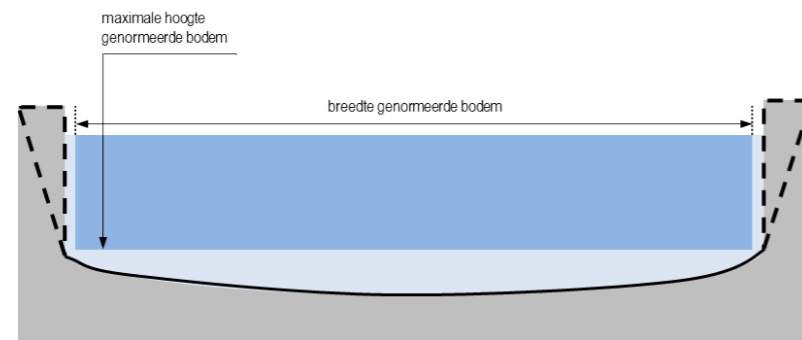
Dwarsprofieltype 8



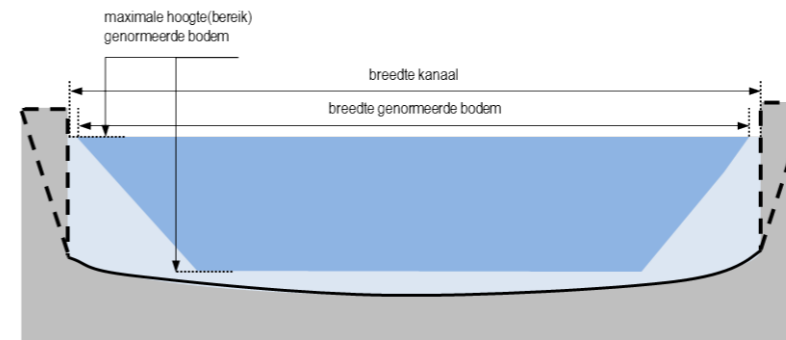


Overzicht dwarsprofieltypen oppervlaktewaterlichamen

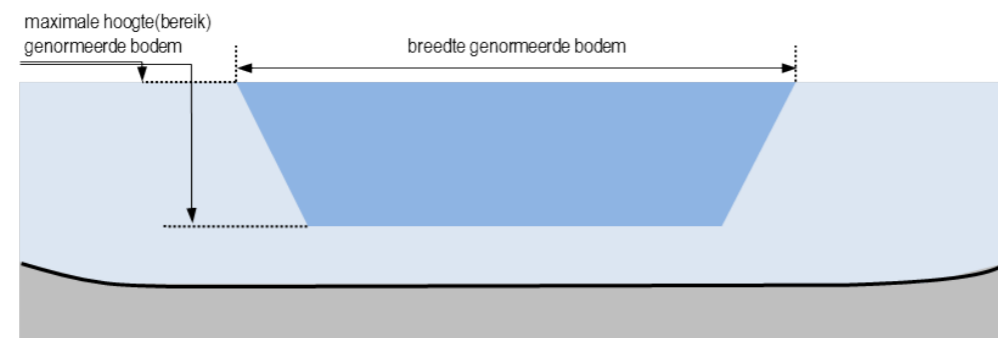
Dwarsprofieltype 9



Dwarsprofieltype 11



Dwarsprofieltype 10



Dwarsprofieltype 12

