

Kenmerken dwarsprofielen oppervlaktewaterlichamen



Rijkswaterstaat
Ministerie van Infrastructuur en Milieu

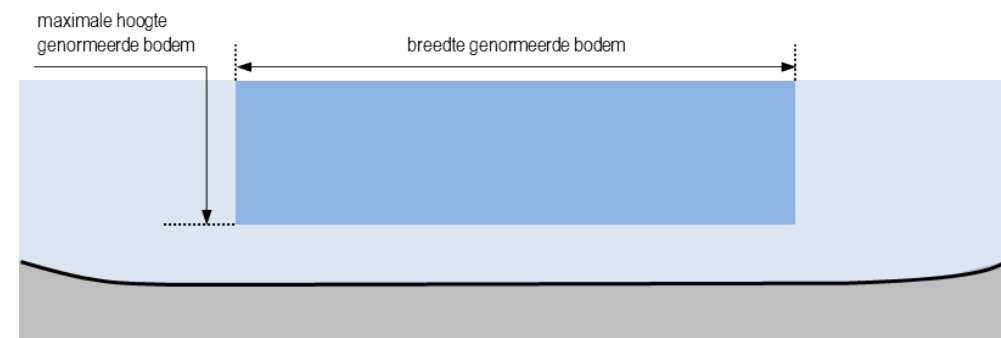
RWS-dienst: Rijkswaterstaat West-Nederland Zuid
Waterlichaam: Oude Maas

Identificatie	Type dwarsprofiel	Breedte genormeerde vaarweg [m]	Maximale bodemhoogte(-bereik) genormeerde vaarweg [m NAP]	Opmerkingen
WNZ_OUMA_1000	1	217.4	-10.2	-
WNZ_OUMA_1001	1	211.2	-10.2	-
WNZ_OUMA_1002	1	211.2	-10.2	-
WNZ_OUMA_1003	1	214.2	-10.2	-
WNZ_OUMA_1004	1	210.2	-10.2	-
WNZ_OUMA_1005	1	209.6	-10.2	-
WNZ_OUMA_1006	1	201.2	-10.2	-
WNZ_OUMA_977	1	210.0	-5.0	-
WNZ_OUMA_978	1	209.7	-5.0	-
WNZ_OUMA_979	1	210.0	-5.0	-
WNZ_OUMA_981	1	211.1	-10.0	-
WNZ_OUMA_982	1	184.7	-10.0	-
WNZ_OUMA_983	1	210.4	-10.0	-
WNZ_OUMA_984	1	210.1	-10.0	-
WNZ_OUMA_985	1	181.1	-10.0	-
WNZ_OUMA_986	1	213.8	-10.0	-
WNZ_OUMA_987	1	210.7	-10.0	-
WNZ_OUMA_988	1	210.1	-10.0	-
WNZ_OUMA_989	1	210.1	-10.0	-
WNZ_OUMA_990	1	212.0	-10.0	-
WNZ_OUMA_991	1	210.6	-10.0	-
WNZ_OUMA_992	1	210.0	-10.0	-
WNZ_OUMA_993	1	210.0	-10.0	-
WNZ_OUMA_994	1	210.4	-10.0	-
WNZ_OUMA_995	1	210.2	-10.0	-
WNZ_OUMA_996	1	209.0	-10.2	-
WNZ_OUMA_997	1	207.4	-10.2	-
WNZ_OUMA_998	1	210.3	-10.2	-
WNZ_OUMA_999	1	210.1	-10.2	-
WNZ_OUMA_H3	9	124.1	Onbekend	haven Duivelseiland

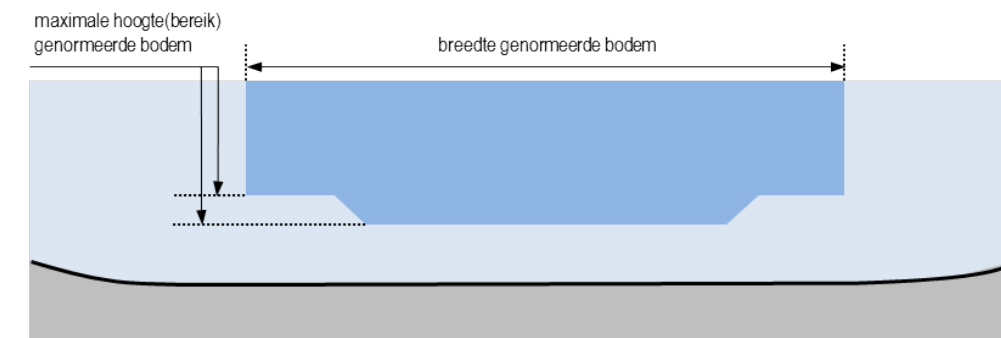


Overzicht dwarsprofieltypen oppervlaktewaterlichamen

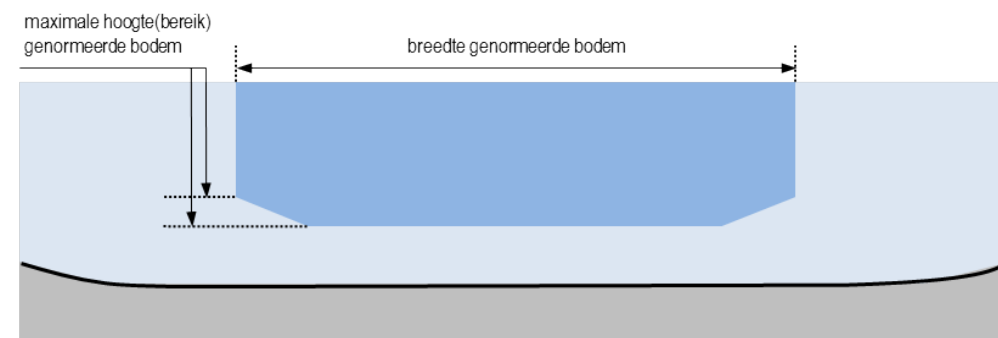
Dwarsprofieltype 1



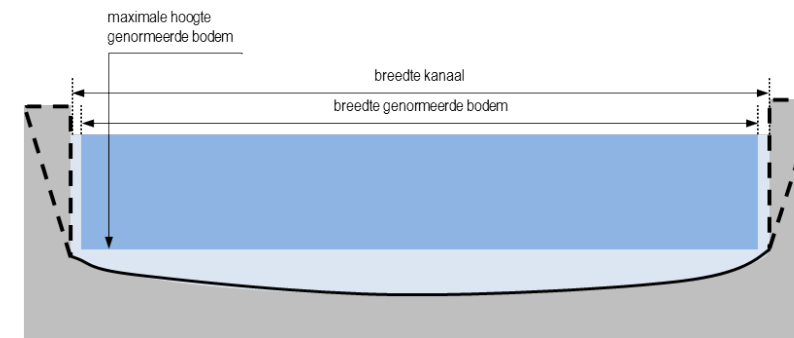
Dwarsprofieltype 3



Dwarsprofieltype 2



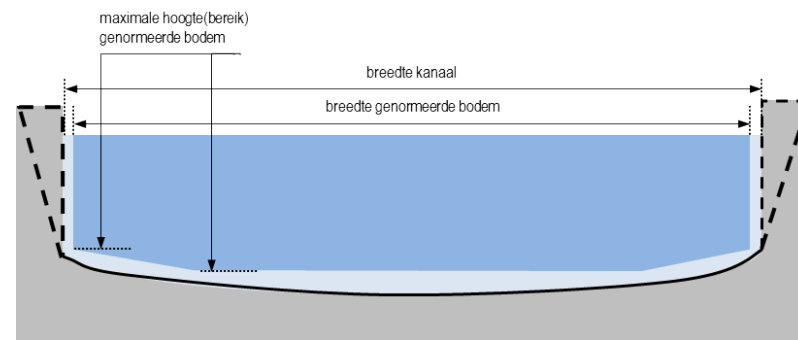
Dwarsprofieltype 4



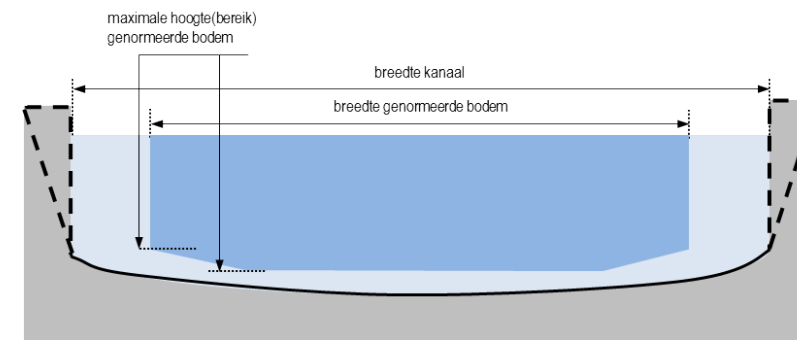


Overzicht dwarsprofieltypen oppervlaktewaterlichamen

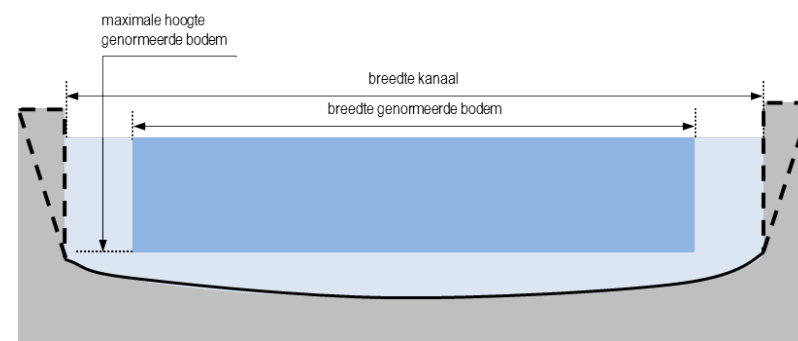
Dwarsprofieltype 5



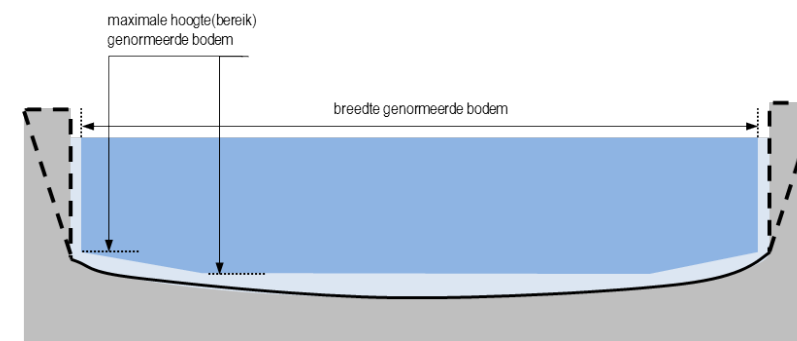
Dwarsprofieltype 7



Dwarsprofieltype 6



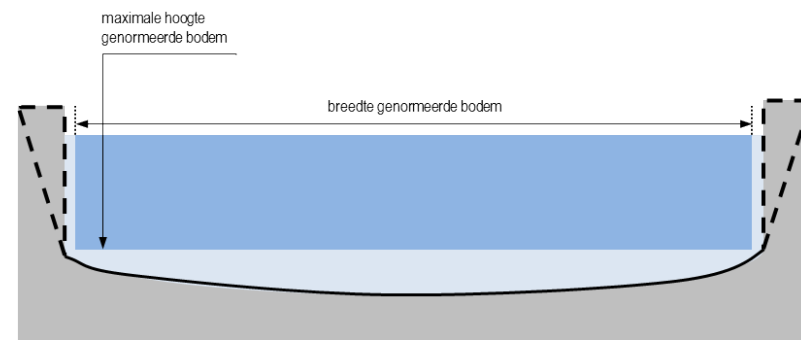
Dwarsprofieltype 8



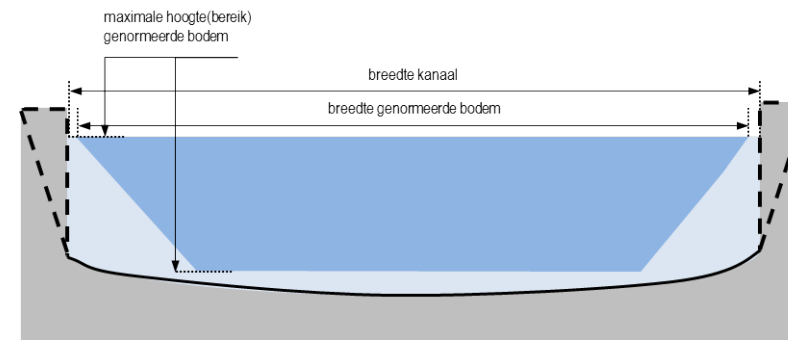


Overzicht dwarsprofieltypen oppervlaktewaterlichamen

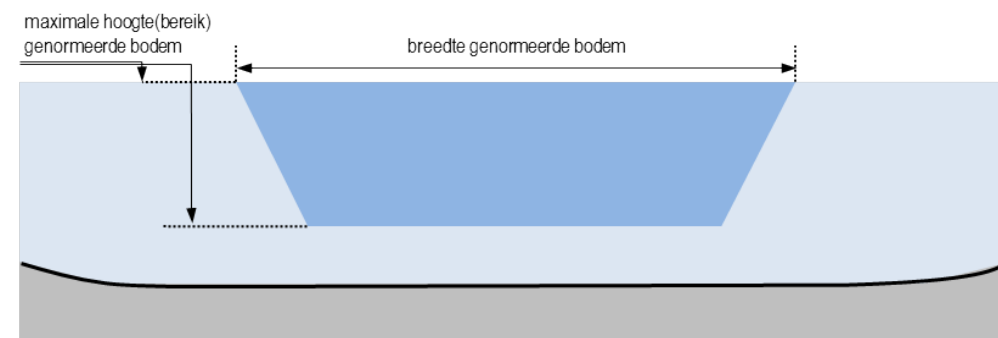
Dwarsprofieltype 9



Dwarsprofieltype 11



Dwarsprofieltype 10



Dwarsprofieltype 12

