

Kenmerken dwarsprofielen oppervlaktewaterlichamen



Rijkswaterstaat  
Ministerie van Infrastructuur en Milieu

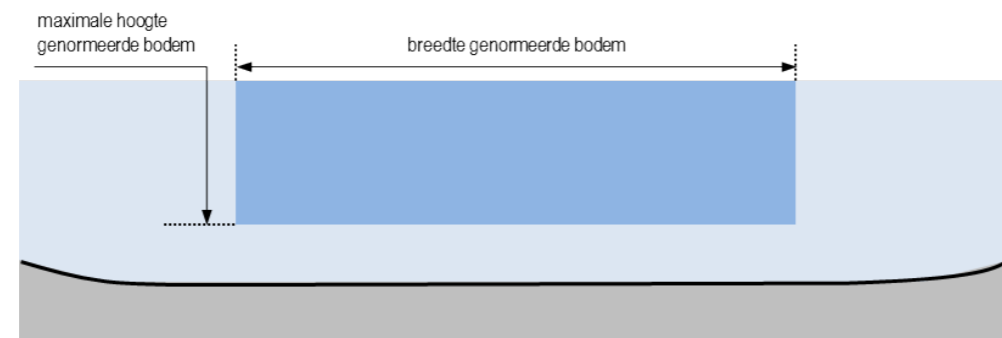
RWS-dienst: Rijkswaterstaat West-Nederland Zuid  
Waterlichaam: Noord

Identificatie	Type dwarsprofiel	Breedte genormeerde vaarweg [m]	Maximale bodemhoogte(-bereik) genormeerde vaarweg [m NAP]	Opmerkingen
WNZ_NOOR_977a	1	175.9	-4.9	-
WNZ_NOOR_977b	1	10.0	-4.0	-
WNZ_NOOR_977c	1	5.0	-1.8	-
WNZ_NOOR_978a	1	181.8	-4.9	-
WNZ_NOOR_978b	2	13.1	-4.0 tot -1.8	-
WNZ_NOOR_979a	1	180.0	-4.9	-
WNZ_NOOR_979b	1	10.0	-4.0	-
WNZ_NOOR_980	1	176.8	-4.9	-
WNZ_NOOR_981	1	180.0	-4.9	-
WNZ_NOOR_982	1	168.9	-4.9	-
WNZ_NOOR_983	1	180.0	-4.9	-
WNZ_NOOR_984	1	180.0	-4.9	-

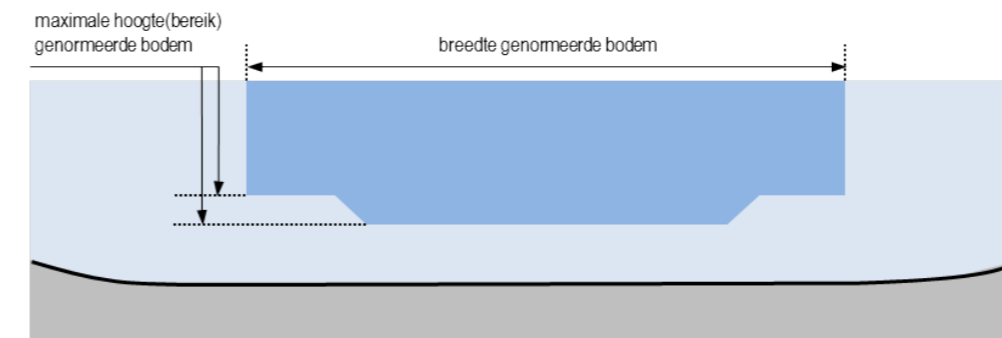


### Overzicht dwarsprofieltypen oppervlaktewaterlichamen

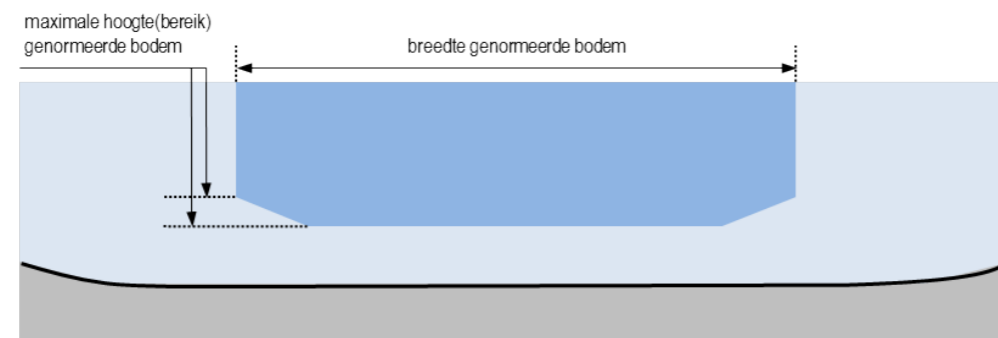
Dwarsprofieltype 1



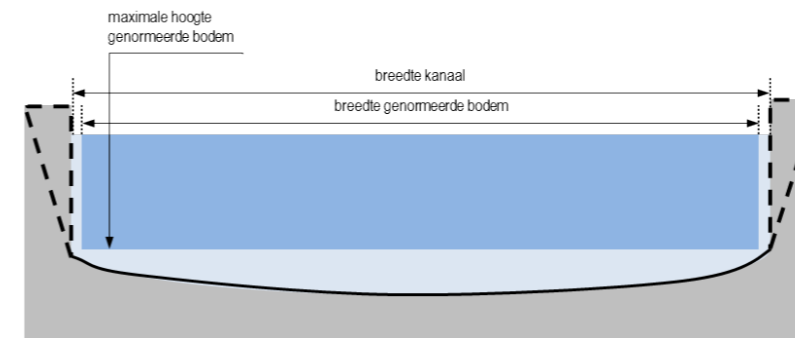
Dwarsprofieltype 3



Dwarsprofieltype 2



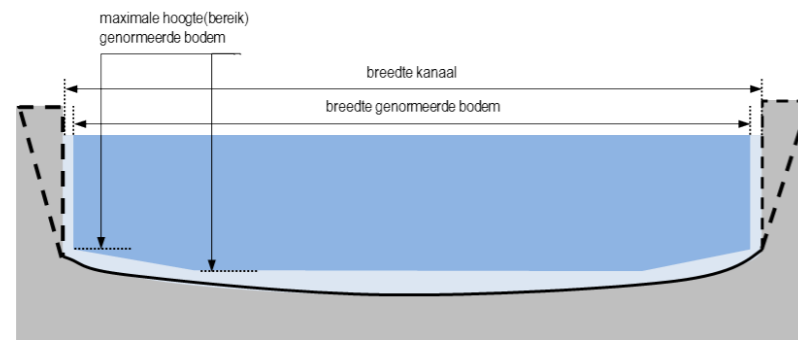
Dwarsprofieltype 4



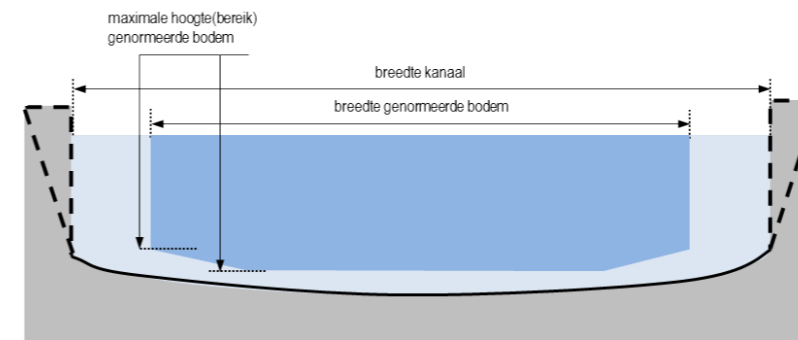


## Overzicht dwarsprofieltypen oppervlaktewaterlichamen

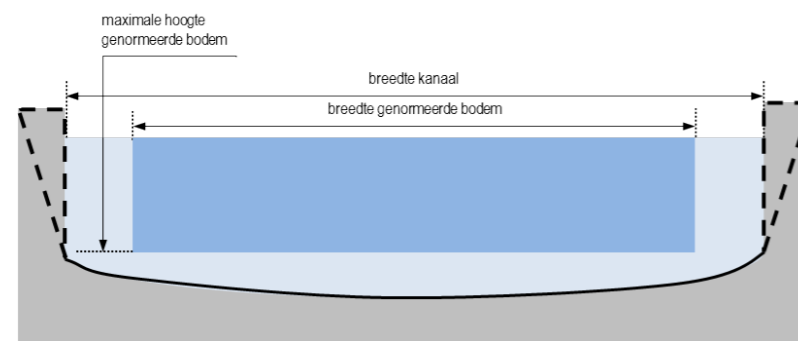
### Dwarsprofieltype 5



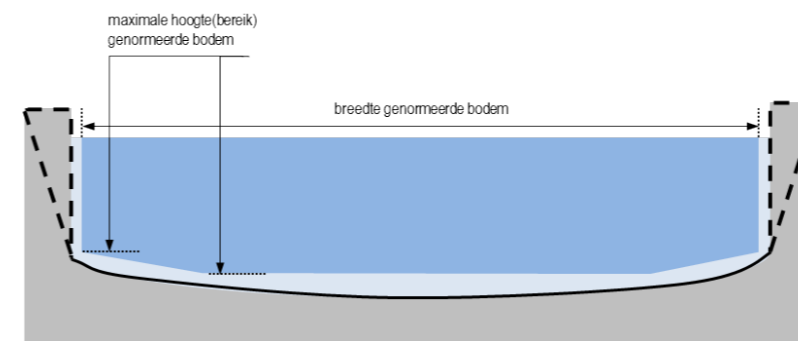
### Dwarsprofieltype 7



### Dwarsprofieltype 6



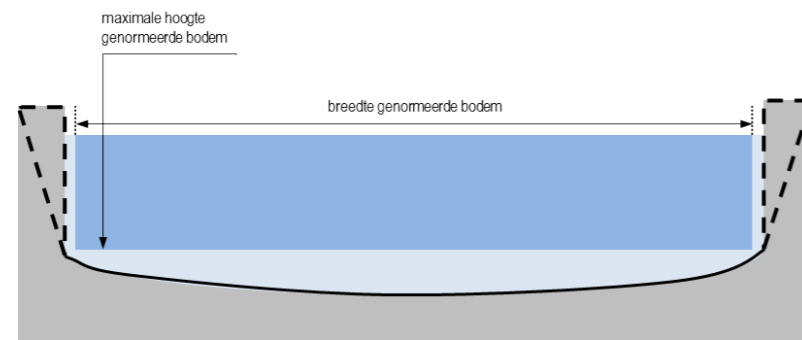
### Dwarsprofieltype 8



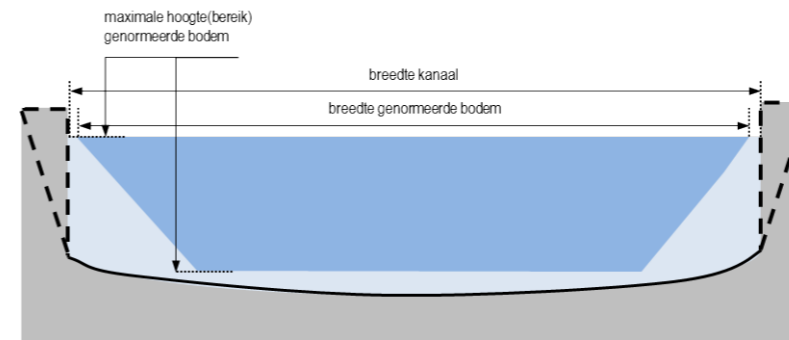


Overzicht dwarsprofieltypen oppervlaktewaterlichamen

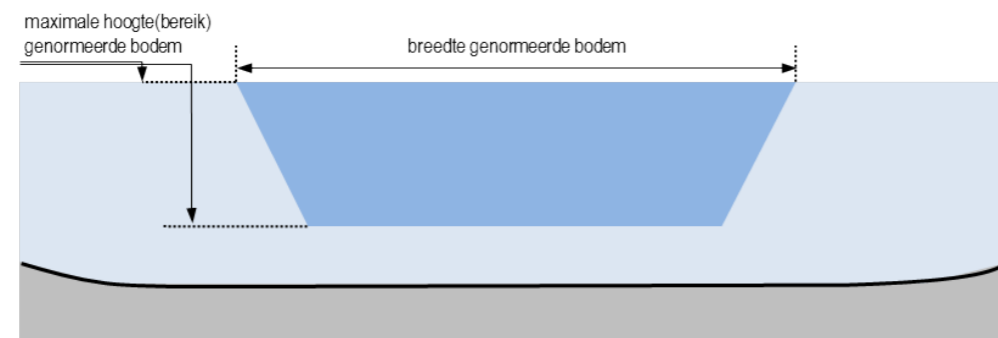
Dwarsprofieltype 9



Dwarsprofieltype 11



Dwarsprofieltype 10



Dwarsprofieltype 12

