

Kenmerken dwarsprofielen oppervlaktewaterlichamen



Rijkswaterstaat
Ministerie van Infrastructuur en Milieu

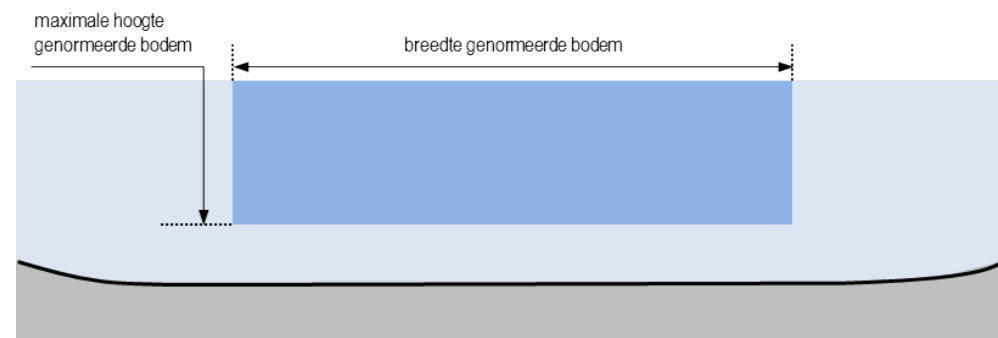
RWS-dienst: Rijkswaterstaat West-Nederland Zuid
Waterlichaam: Hollandsche IJssel

| Identificatie | Type dwarsprofiel | Breedte genormeerde vaarweg [m] | Maximale bodemhoogte(-bereik) genormeerde vaarweg [m NAP] | Opmerkingen |
|---------------|-------------------|---------------------------------|--|-------------|
| WNZ_HOIJ_0 | 1 | 19.0 | -2.9 | - |
| WNZ_HOIJ_1 | 1 | 18.6 | -2.9 | - |
| WNZ_HOIJ_10 | 1 | 56.0 | -5.1 | - |
| WNZ_HOIJ_11 | 1 | 60.8 | -5.1 | - |
| WNZ_HOIJ_12 | 1 | 49.7 | -5.1 | - |
| WNZ_HOIJ_13 | 1 | 64.8 | -5.1 | - |
| WNZ_HOIJ_14 | 1 | 58.0 | -5.1 | - |
| WNZ_HOIJ_15 | 1 | 60.3 | -5.1 | - |
| WNZ_HOIJ_16 | 1 | 54.9 | -5.1 | - |
| WNZ_HOIJ_17 | 1 | 50.7 | -5.1 | - |
| WNZ_HOIJ_18 | 1 | 68.5 | -5.1 | - |
| WNZ_HOIJ_19 | 1 | 59.8 | -5.1 | - |
| WNZ_HOIJ_2 | 1 | 27.0 | -3.4 | - |
| WNZ_HOIJ_3 | 1 | 17.9 | -3.4 | - |
| WNZ_HOIJ_4 | 1 | 48.2 | -3.9 | - |
| WNZ_HOIJ_5 | 1 | 31.1 | -4.4 | - |
| WNZ_HOIJ_6 | 1 | 62.1 | -4.4 | - |
| WNZ_HOIJ_7 | 2 | 49.8 | -5.1 tot -4.4 | - |
| WNZ_HOIJ_8 | 1 | 48.6 | -5.1 | - |
| WNZ_HOIJ_9 | 1 | 51.2 | -5.1 | - |

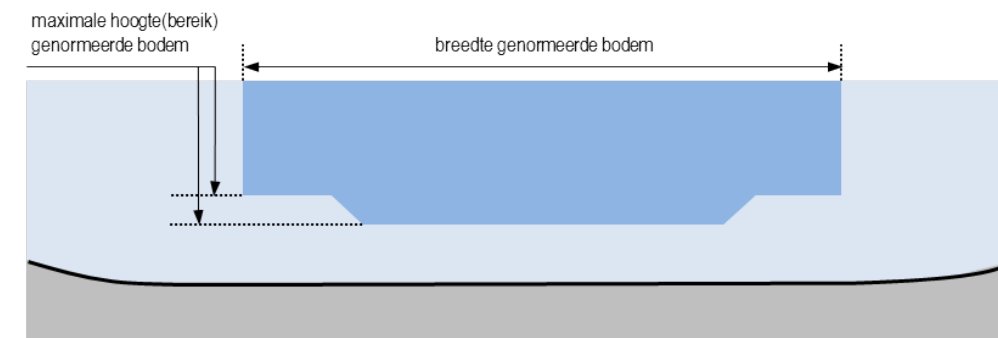


Overzicht dwarsprofieltypen oppervlaktewaterlichamen

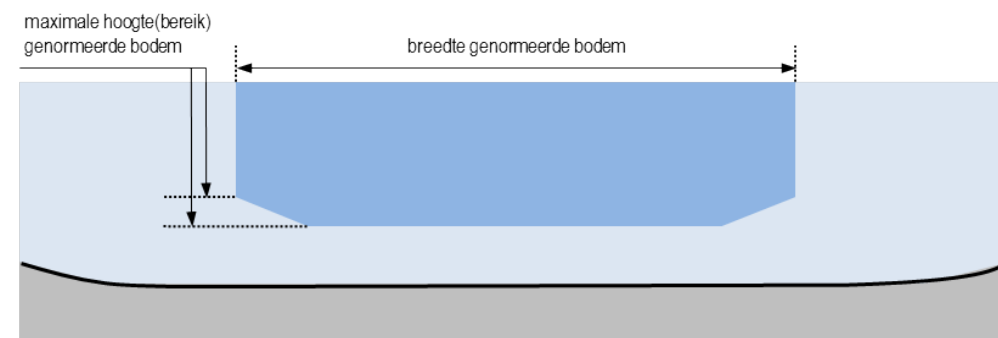
Dwarsprofieltype 1



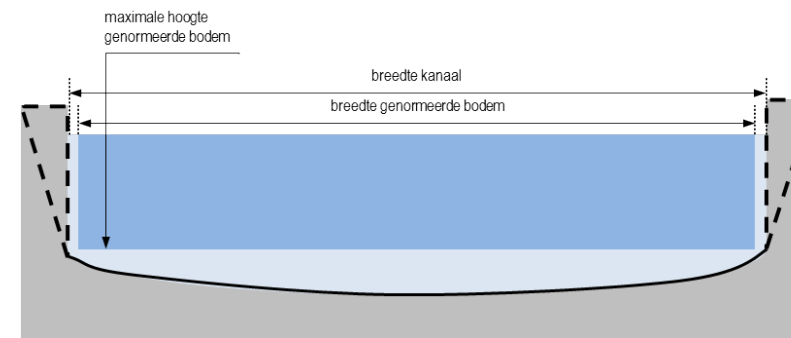
Dwarsprofieltype 3



Dwarsprofieltype 2



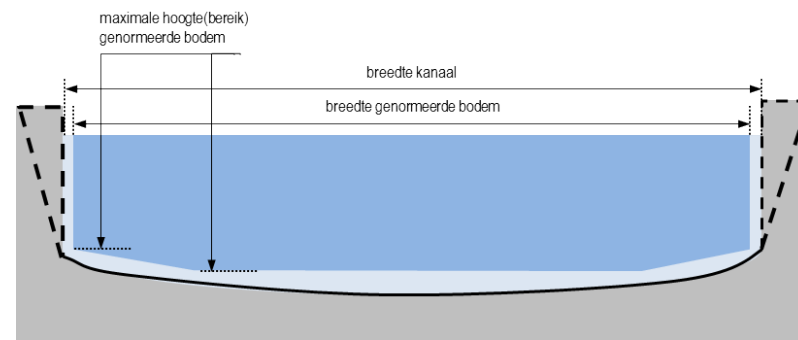
Dwarsprofieltype 4



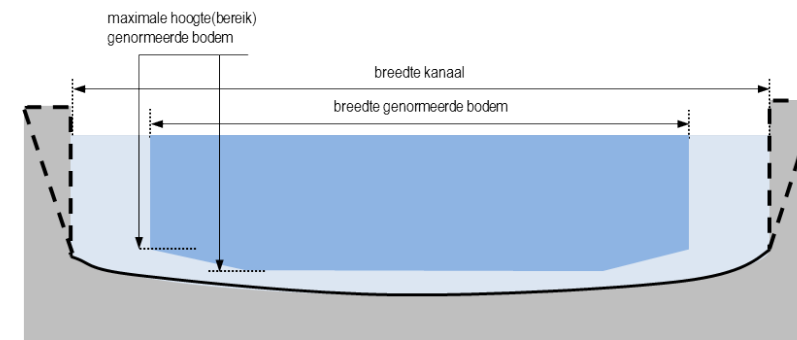


Overzicht dwarsprofieltypen oppervlaktewaterlichamen

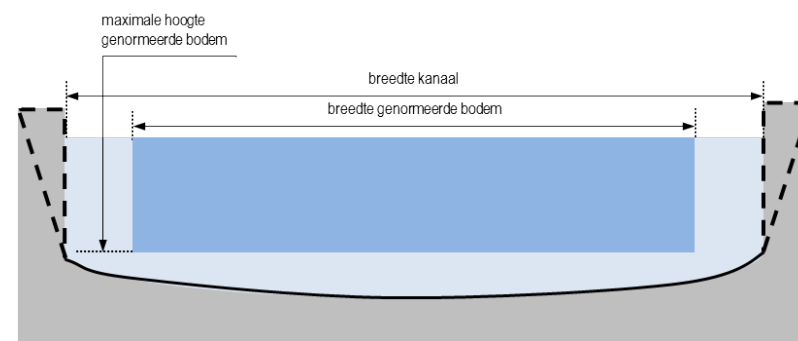
Dwarsprofieltype 5



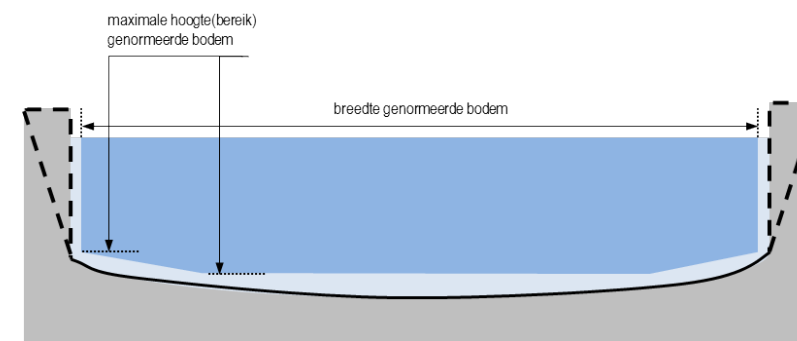
Dwarsprofieltype 7



Dwarsprofieltype 6



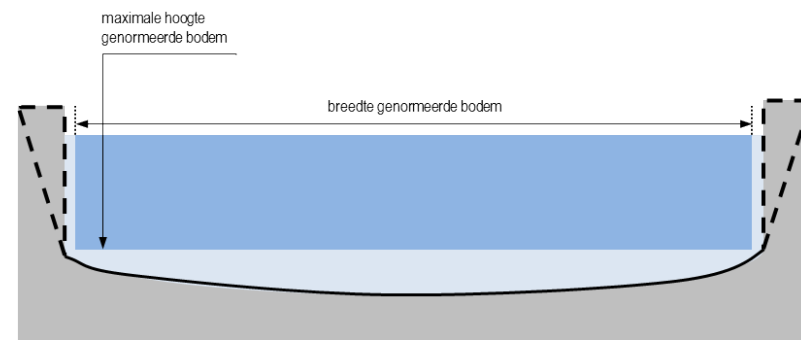
Dwarsprofieltype 8



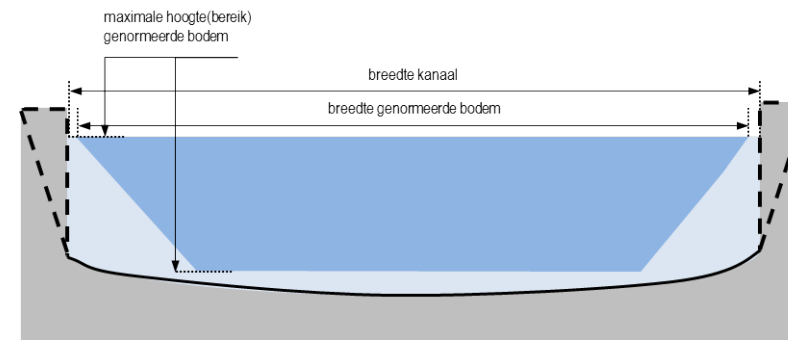


Overzicht dwarsprofieltypen oppervlaktewaterlichamen

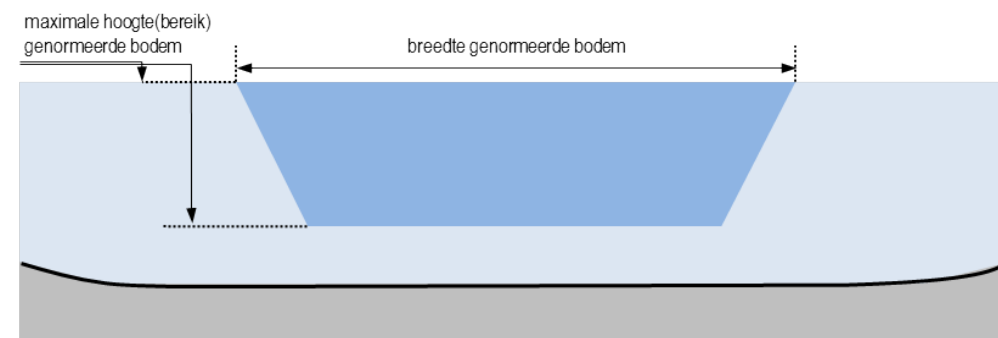
Dwarsprofieltype 9



Dwarsprofieltype 11



Dwarsprofieltype 10



Dwarsprofieltype 12

