

Kenmerken dwarsprofielen oppervlaktewaterlichamen



Rijkswaterstaat  
Ministerie van Infrastructuur en Milieu

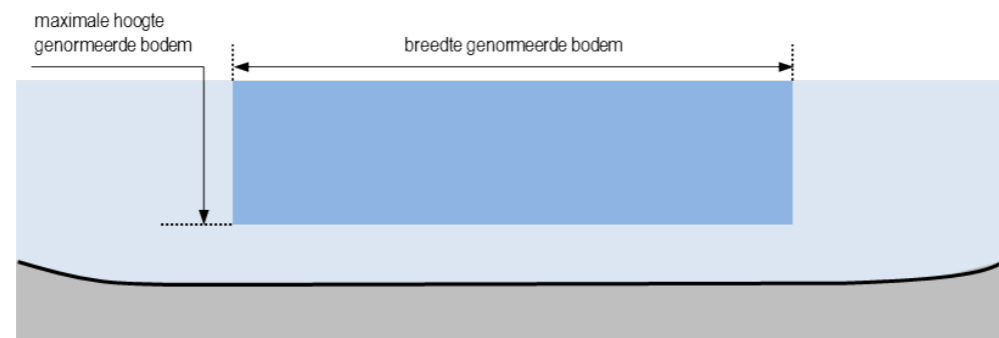
RWS-dienst: Rijkswaterstaat Zee en Delta  
Waterlichaam: Volkerak-Zoommeer

| Identificatie | Type dwarsprofiel | Breedte genormeerde vaarweg [m] | Maximale bodemhoogte(-bereik)<br>genormeerde vaarweg [m NAP] | Opmerkingen                                 |
|---------------|-------------------|---------------------------------|--|---|
| ZD_VOZO_0     | 1                 | 545.5                           | -6.7   | -   |
| ZD_VOZO_10b   | 1                 | 702.9                           | -6.7   | -   |
| ZD_VOZO_11b   | 1                 | 813.4                           | -6.7   | -   |
| ZD_VOZO_12b   | 1                 | 888.8                           | -6.7   | -   |
| ZD_VOZO_14b   | 1                 | 584.7                           | -6.7   | -   |
| ZD_VOZO_15b   | 1                 | 633.8                           | -6.7   | -   |
| ZD_VOZO_16b   | 1                 | 569.1                           | -6.7   | -   |
| ZD_VOZO_17b   | 1                 | 559.4                           | -6.7   | -   |
| ZD_VOZO_1a    | 1                 | 289.8                           | -3.6   | -   |
| ZD_VOZO_1d    | 1                 | 305.3                           | -6.7   | -   |
| ZD_VOZO_2a    | 1                 | 331.3                           | -3.6   | -   |
| ZD_VOZO_2b    | 1                 | 253.9                           | -6.7   | -   |
| ZD_VOZO_2c    | 1                 | 150.2                           | -4.7   | -   |
| ZD_VOZO_2d    | 1                 | 156.9                           | -6.7   | -   |
| ZD_VOZO_3a    | 1                 | 380.9                           | -3.6   | -   |
| ZD_VOZO_3b    | 1                 | 384.6                           | -6.7   | -   |
| ZD_VOZO_4a    | 1                 | 348.7                           | -3.6   | -   |
| ZD_VOZO_4b    | 2                 | 506.8                           | -6.7 tot -3.6  | -   |
| ZD_VOZO_5b    | 1                 | 540.0                           | -6.7   | -   |
| ZD_VOZO_6b    | 1                 | 558.2                           | -6.7   | -   |
| ZD_VOZO_7b    | 1                 | 659.3                           | -6.7   | -   |
| ZD_VOZO_8b    | 1                 | 541.4                           | -6.7   | -   |
| ZD_VOZO_9b    | 1                 | 608.4                           | -6.7   | -   |
| ZD_VOZO_H1    | 8                 | 237.2                           | -6.18 tot -4.06  | vluchthaven Dinteloord, diepte uit lodingen |

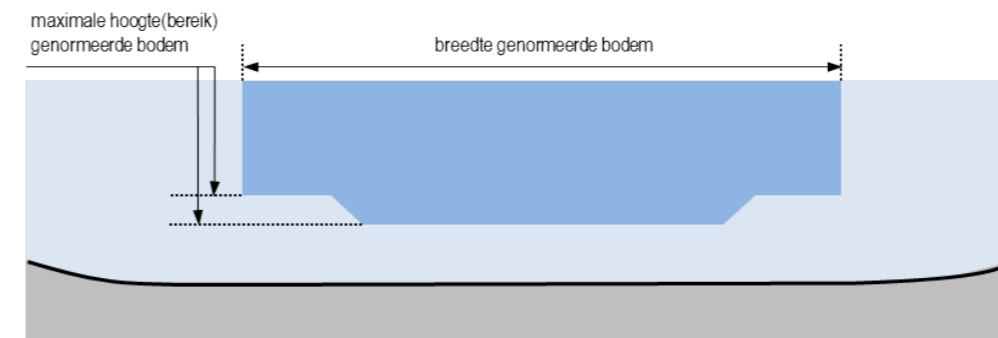


### Overzicht dwarsprofieltypen oppervlaktewaterlichamen

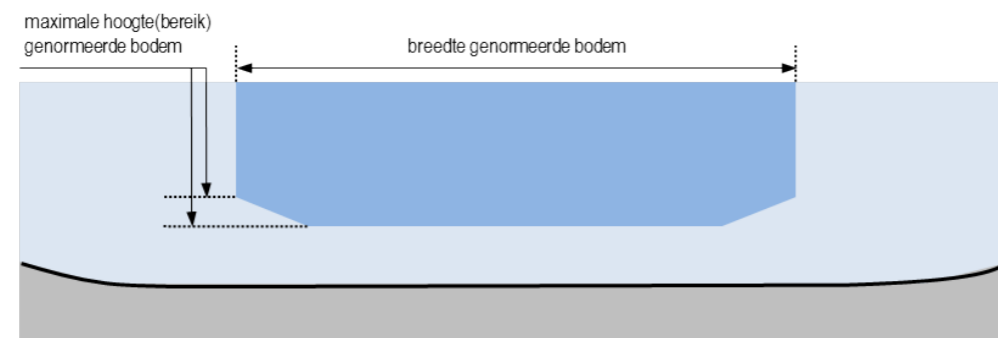
Dwarsprofieltype 1



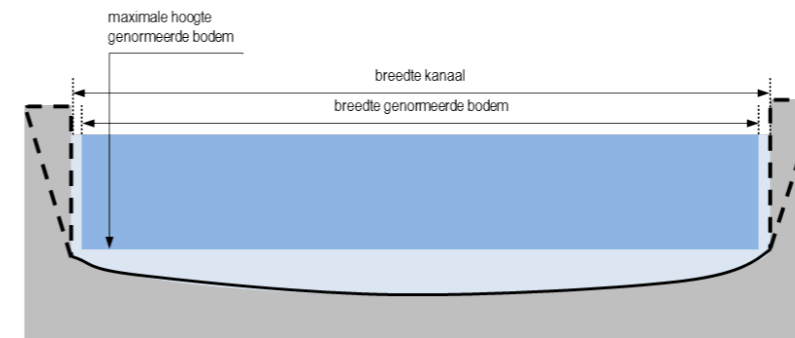
Dwarsprofieltype 3



Dwarsprofieltype 2



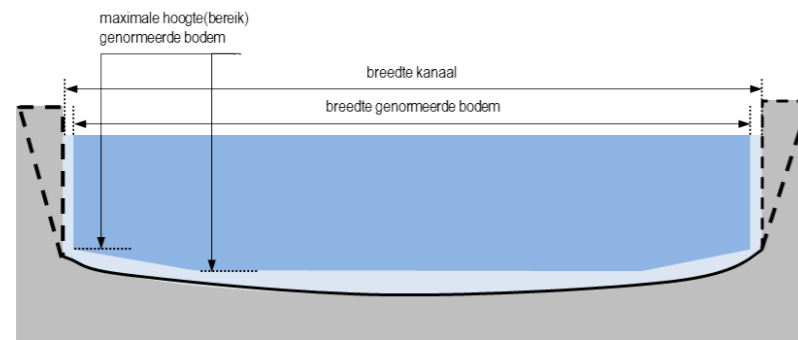
Dwarsprofieltype 4



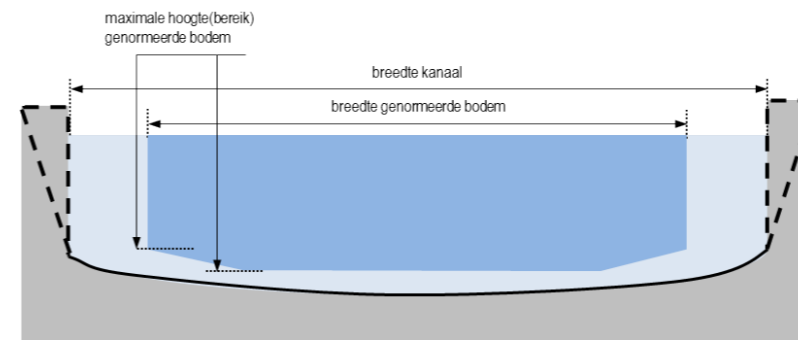


Overzicht dwarsprofieltypen oppervlaktewaterlichamen

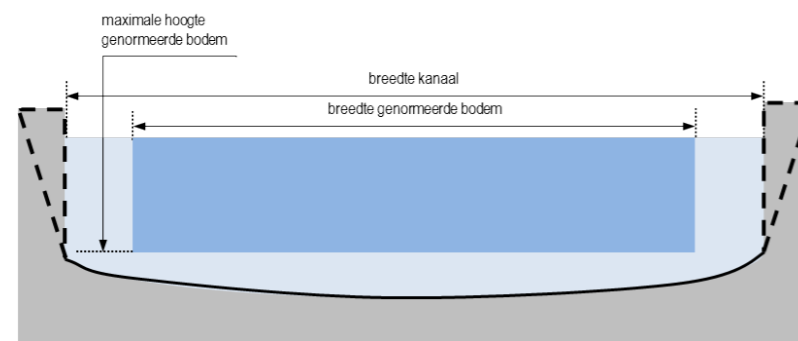
Dwarsprofieltype 5



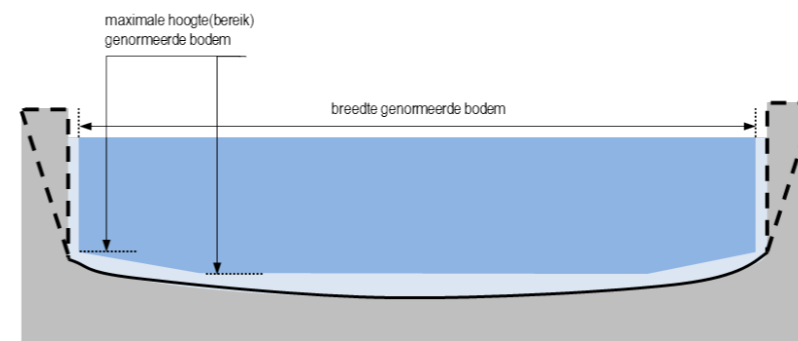
Dwarsprofieltype 7



Dwarsprofieltype 6



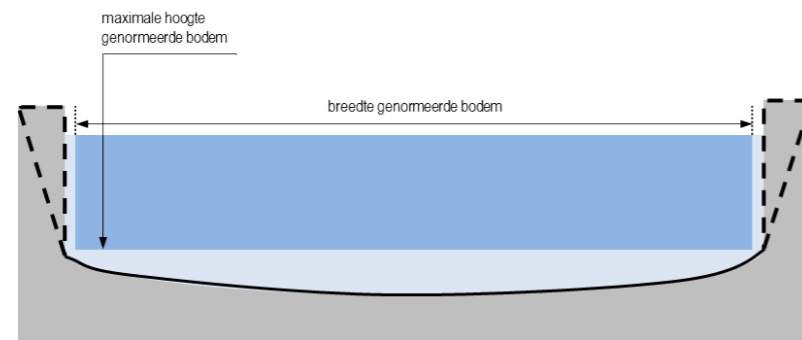
Dwarsprofieltype 8



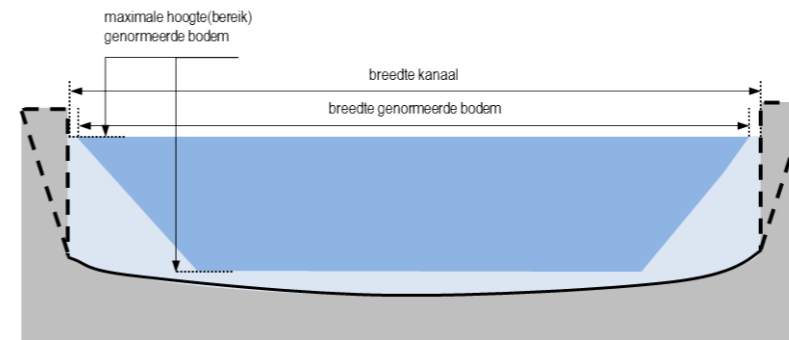


Overzicht dwarsprofieltypen oppervlaktewaterlichamen

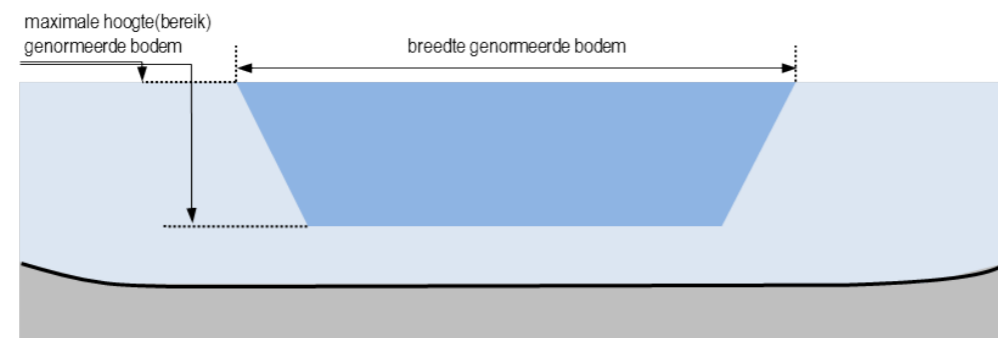
Dwarsprofieltype 9



Dwarsprofieltype 11



Dwarsprofieltype 10



Dwarsprofieltype 12

