

Kenmerken dwarsprofielen oppervlaktewaterlichamen



Rijkswaterstaat
Ministerie van Infrastructuur en Milieu

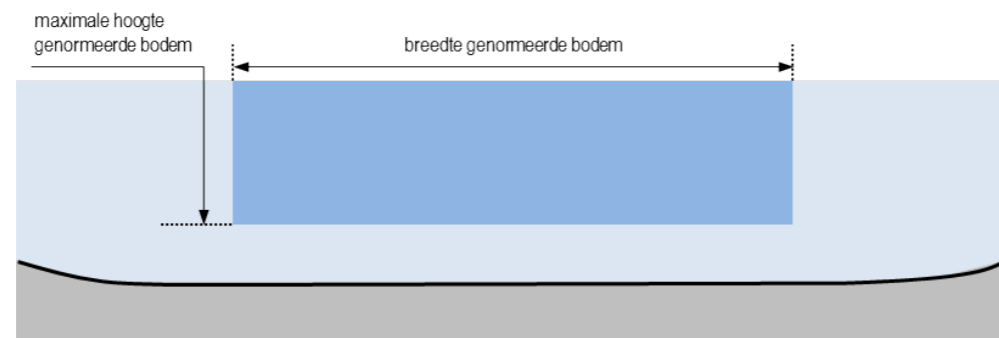
RWS-dienst: Rijkswaterstaat Zee en Delta
Waterlichaam: Veerse Meer

Identificatie	Type dwarsprofiel	Breedte genormeerde vaarweg [m]	Maximale bodemhoogte(-bereik) genormeerde vaarweg [m NAP]	Opmerkingen
ZD_VEEM_0	1	67.3	-7.0	-
ZD_VEEM_1	1	199.6	-7.0	-
ZD_VEEM_10	1	277.1	-7.0	-
ZD_VEEM_11	1	252.5	-7.0	-
ZD_VEEM_12	1	314.0	-7.0	-
ZD_VEEM_13	1	297.5	-7.0	-
ZD_VEEM_14	1	301.2	-7.0	-
ZD_VEEM_15	1	229.1	-7.0	-
ZD_VEEM_16	1	411.7	-7.0	-
ZD_VEEM_17	1	383.0	-7.0	-
ZD_VEEM_18	1	274.6	-7.0	-
ZD_VEEM_19	1	180.8	-7.0	-
ZD_VEEM_2	1	173.0	-7.0	-
ZD_VEEM_20	1	136.3	-7.0	-
ZD_VEEM_21	1	163.2	-7.0	-
ZD_VEEM_22	1	330.7	-7.0	-
ZD_VEEM_23	1	512.3	-7.0	-
ZD_VEEM_3	1	189.5	-7.0	-
ZD_VEEM_4	1	163.8	-7.0	-
ZD_VEEM_5	1	256.2	-7.0	-
ZD_VEEM_6	1	223.7	-7.0	-
ZD_VEEM_7	1	214.4	-7.0	-
ZD_VEEM_8	1	226.8	-7.0	-
ZD_VEEM_9	1	263.9	-7.0	-
ZD_VEEM_T2	8	71.2	-10.46 tot -7.53	Katse heule, diepte uit lodingen

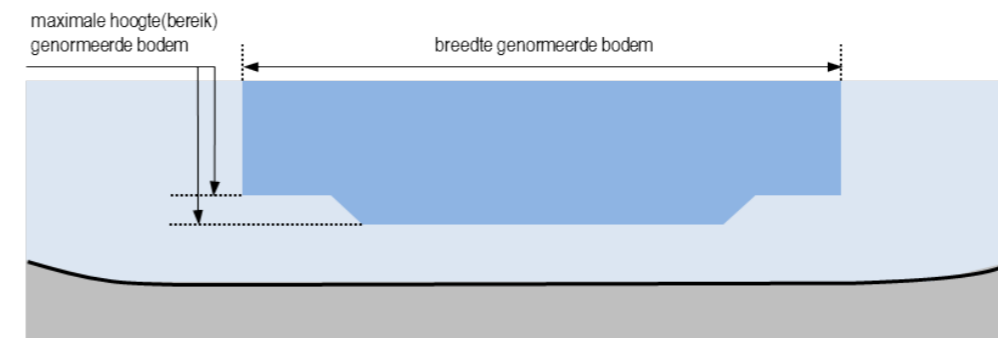


Overzicht dwarsprofieltypen oppervlaktewaterlichamen

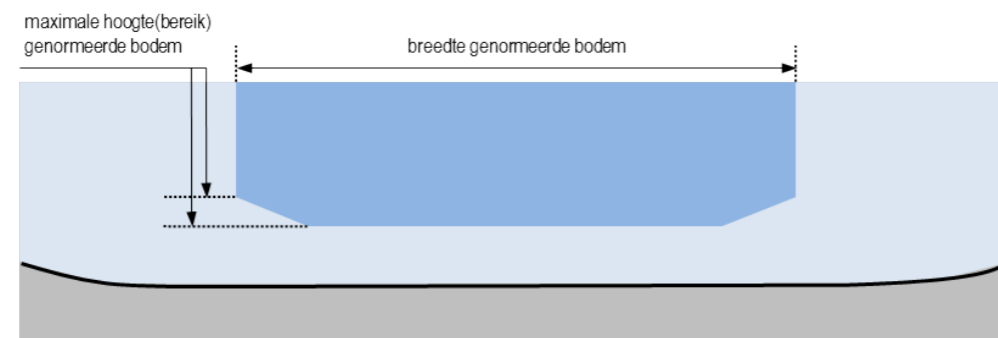
Dwarsprofieltype 1



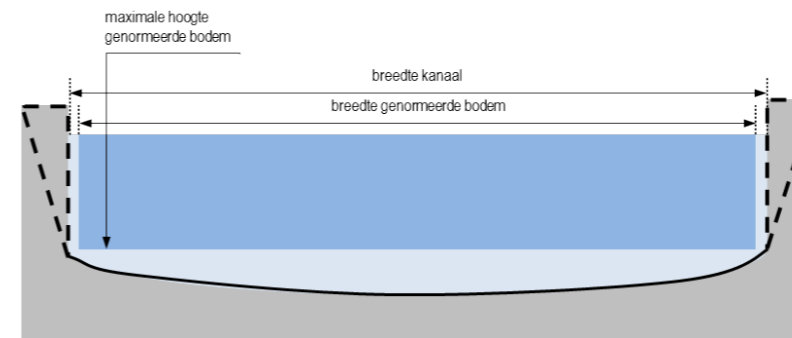
Dwarsprofieltype 3



Dwarsprofieltype 2



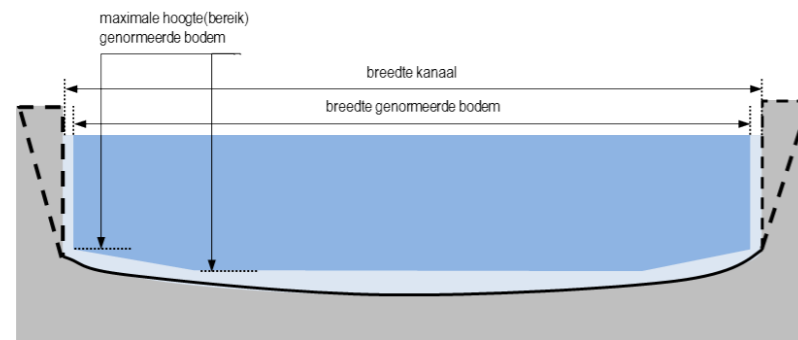
Dwarsprofieltype 4



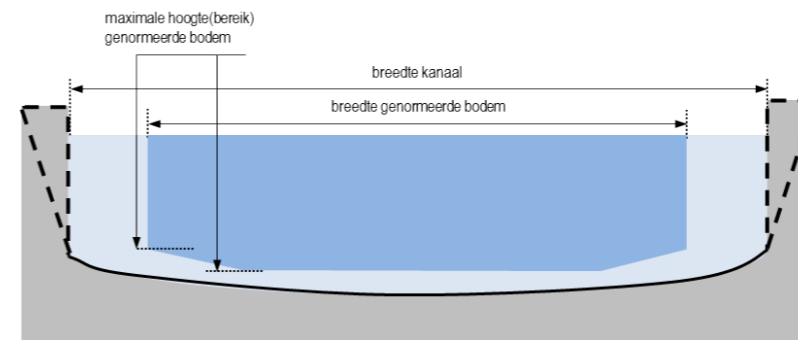


Overzicht dwarsprofieltypen oppervlaktewaterlichamen

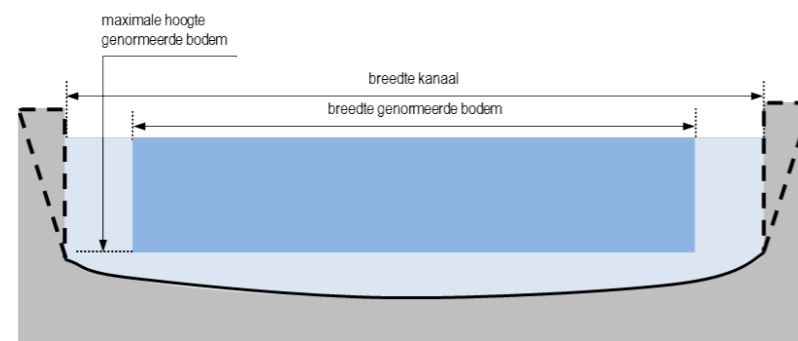
Dwarsprofieltype 5



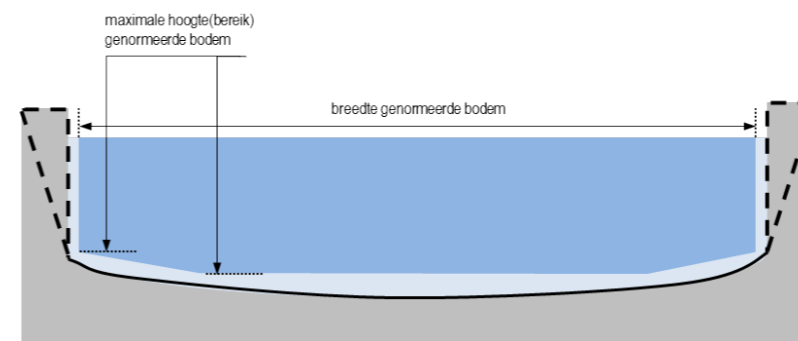
Dwarsprofieltype 7



Dwarsprofieltype 6



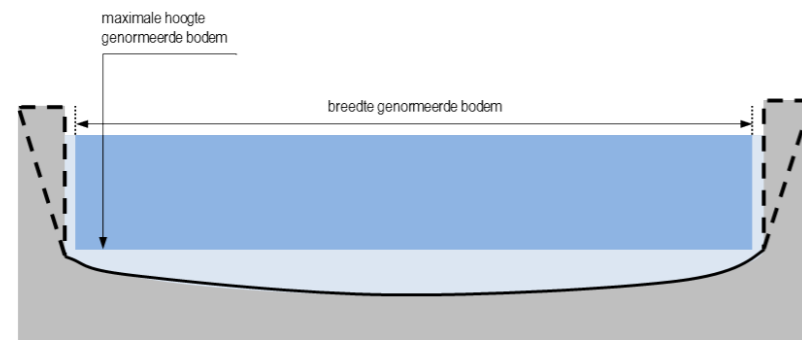
Dwarsprofieltype 8



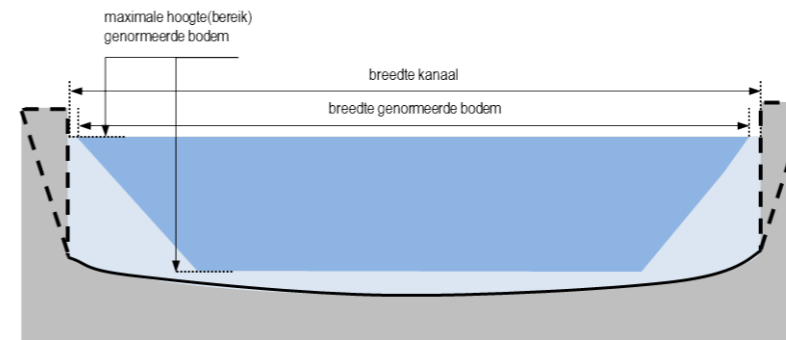


Overzicht dwarsprofieltypen oppervlaktewaterlichamen

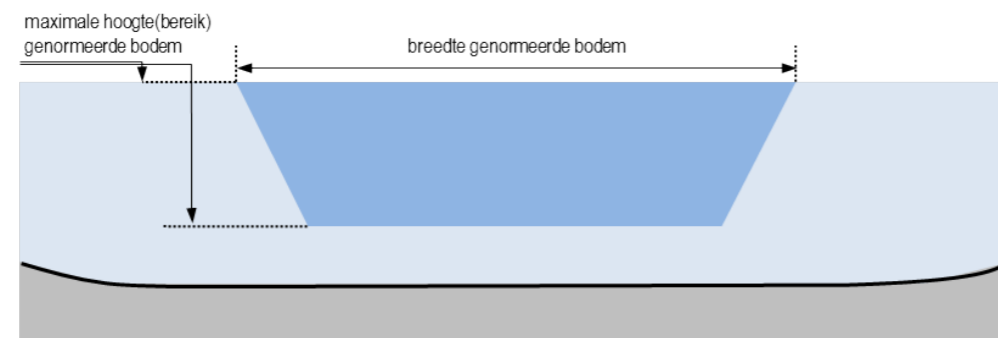
Dwarsprofieltype 9



Dwarsprofieltype 11



Dwarsprofieltype 10



Dwarsprofieltype 12

