

Kenmerken dwarsprofielen regionale keringen



Rijkswaterstaat  
Ministerie van Infrastructuur en Milieu

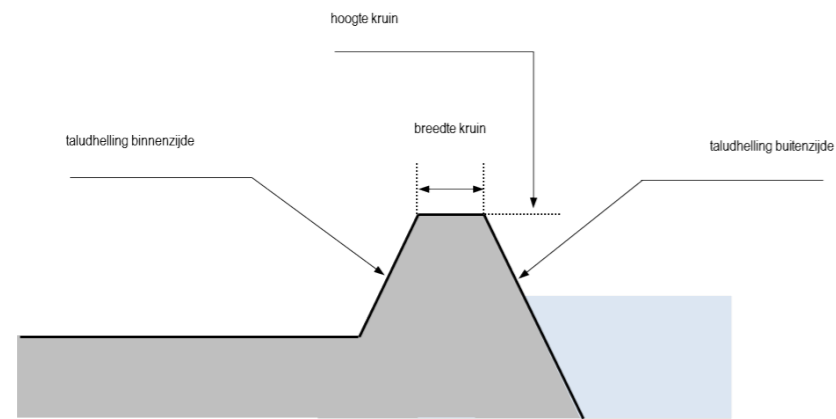
RWS-dienst: Rijkswaterstaat Zuid-Nederland  
Waterlichaam: Julianakanaal

Identificatie dwarsprofiel	Kruinbreedte [m]	Kruinhoogte [m NAP]	Binnentalud	Buitentalud	Stabiliteitsberm	Voorland	Profieltype
ZN_dp_p 2 oost	4.6	47.1	7.6	1.3	Ja	Ja	3
ZN_dp_p 7 west	3.9	35.6	2.3	1.7	Nee	Ja	4

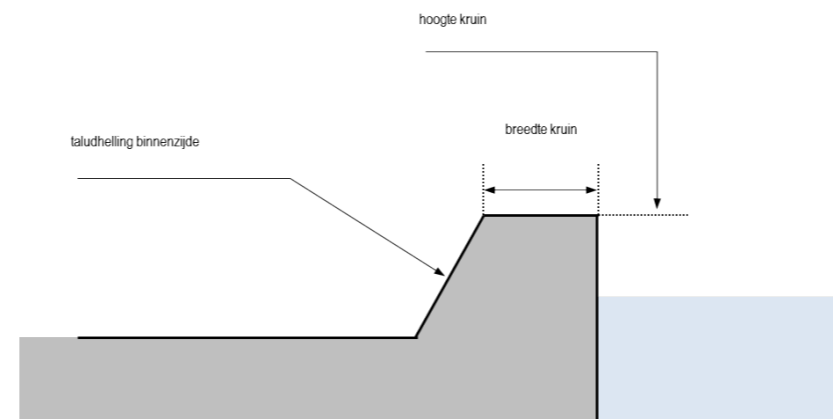


### Overzicht dwarsprofieltypen regionale keringen

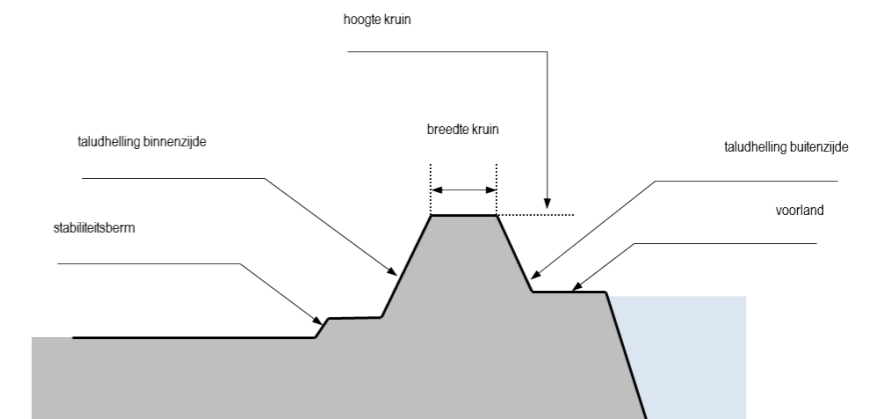
Dwarsprofieltype 1



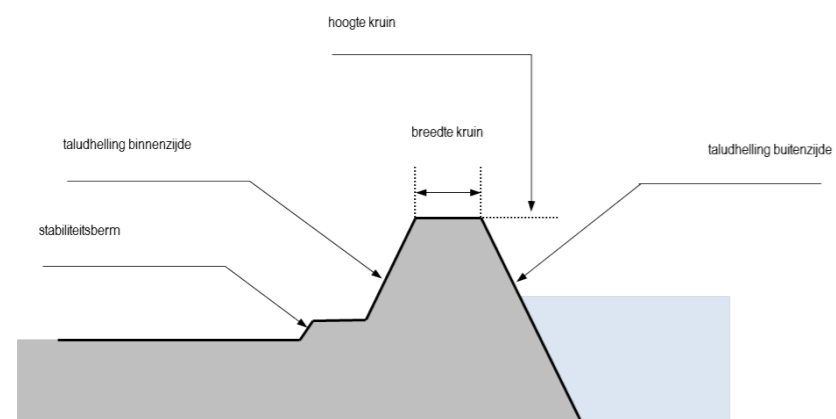
Dwarsprofieltype 5



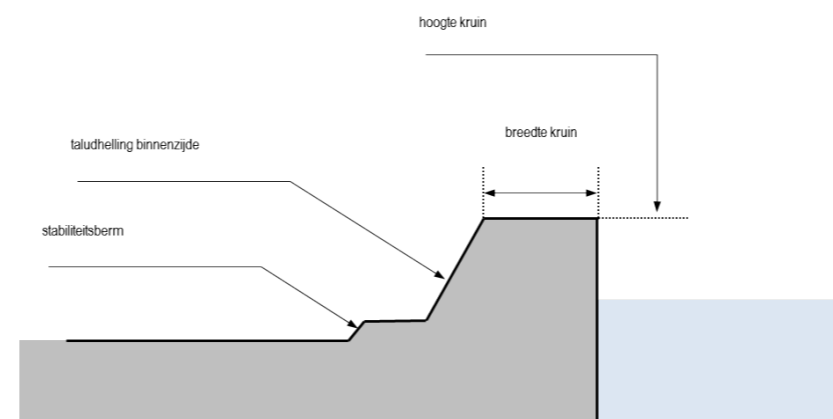
Dwarsprofieltype 3



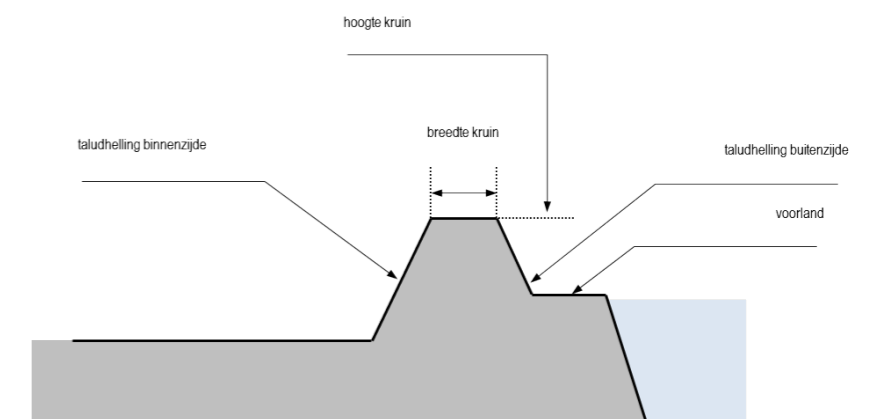
Dwarsprofieltype 2



Dwarsprofieltype 6



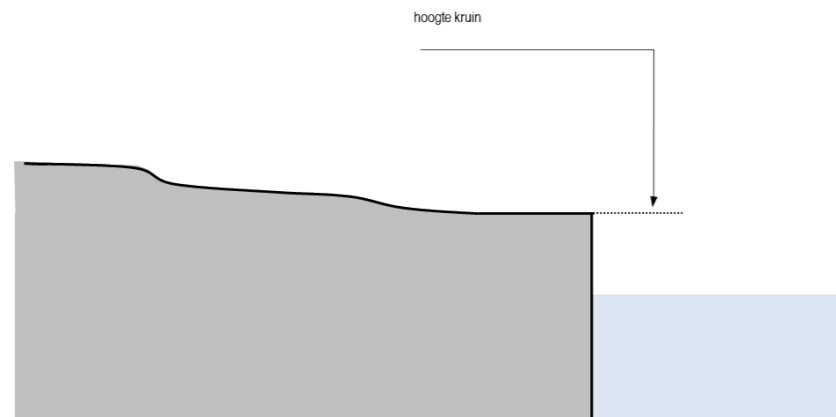
Dwarsprofieltype 4



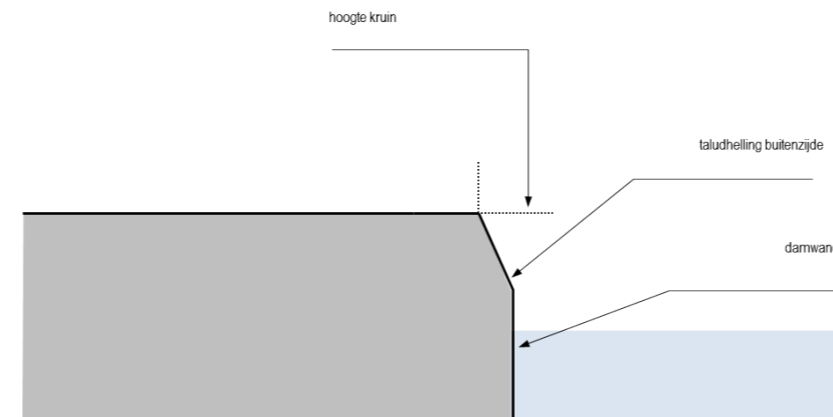


Overzicht dwarsprofieltypen regionale keringen

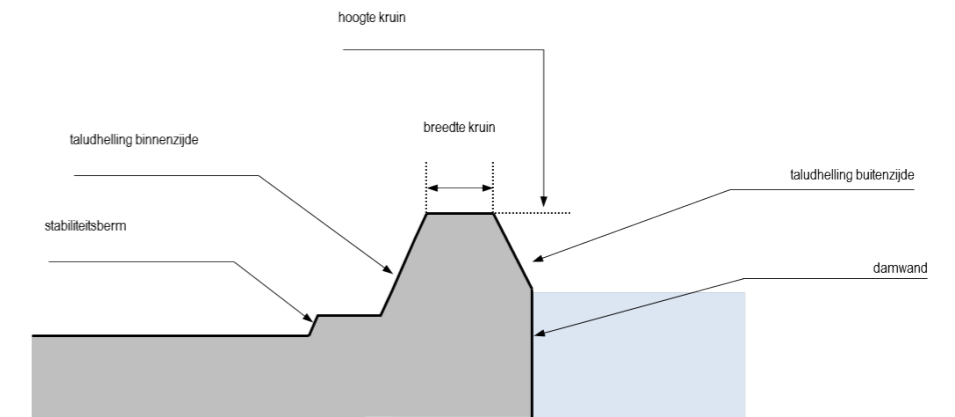
Dwarsprofieltype 7



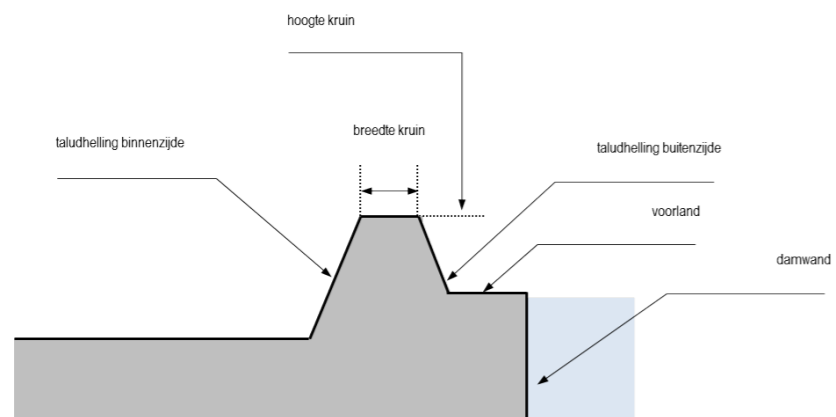
Dwarsprofieltype 11



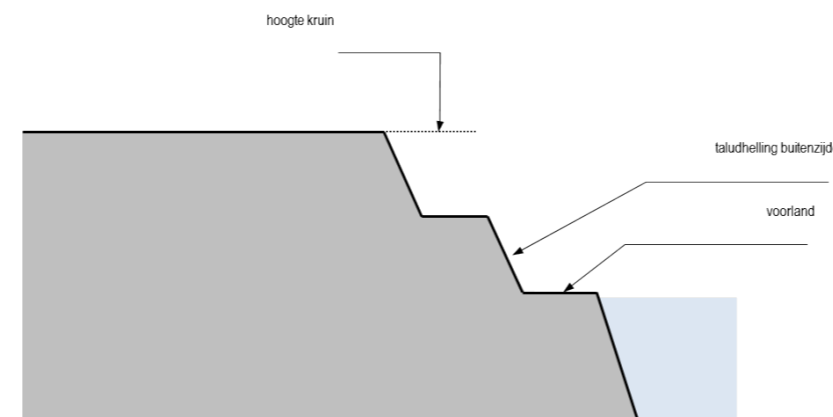
Dwarsprofieltype 9



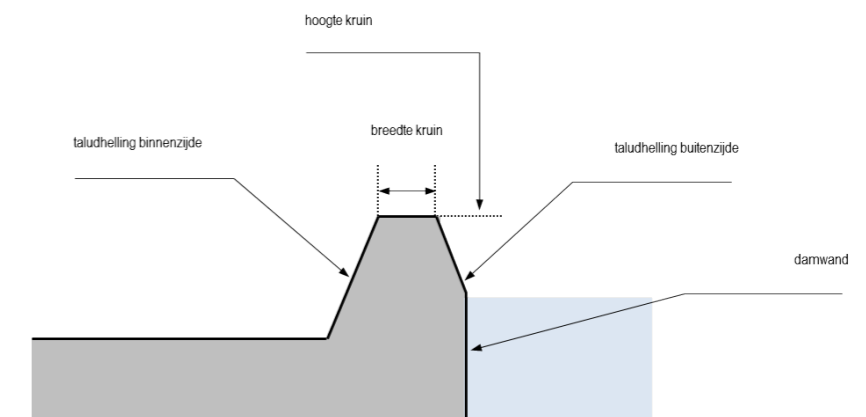
Dwarsprofieltype 8



Dwarsprofieltype 12



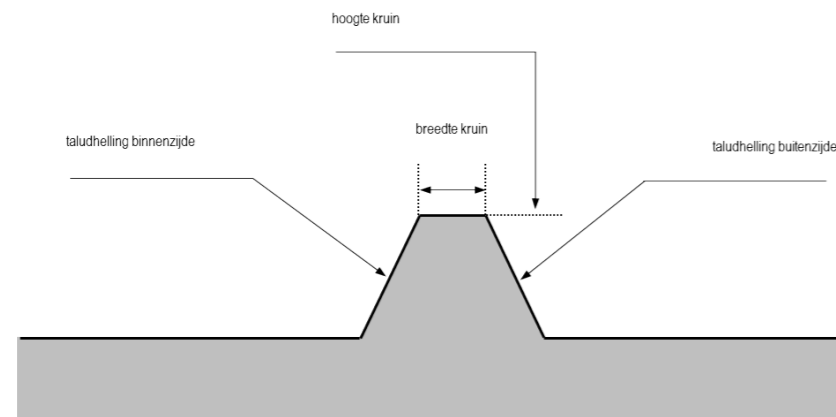
Dwarsprofieltype 10





## Overzicht dwarsprofieltypen regionale keringen

### Dwarsprofieltype 13



### Dwarsprofieltype 14

