

Kenmerken dwarsprofielen regionale keringen



Rijkswaterstaat
Ministerie van Infrastructuur en Milieu

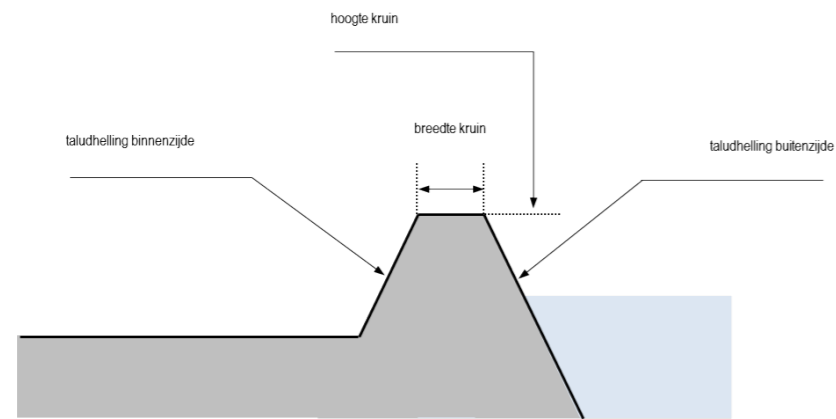
RWS-dienst: Rijkswaterstaat Zuid-Nederland
Waterlichaam: Dijk langs A2 bij Den Bosch

Identificatie dwarsprofiel	Kruinbreedte [m]	Kruinhoogte [m NAP]	Binnentalud	Buitentalud	Stabiliteitsberm	Voorland	Profieltype
ZN_dp_DIJA2_01	3.1	6.3	2.0	3.0	Nee	Ja	13
ZN_dp_DIJA2_02	2.0	6.1	verticale wand	2.0	Nee	Ja	14
ZN_dp_DIJA2_03	3.3	6.1	2.0	2.0	Nee	Ja	13
ZN_dp_DIJA2_04	2.5	6.1	2.0	3.0	Nee	Ja	13

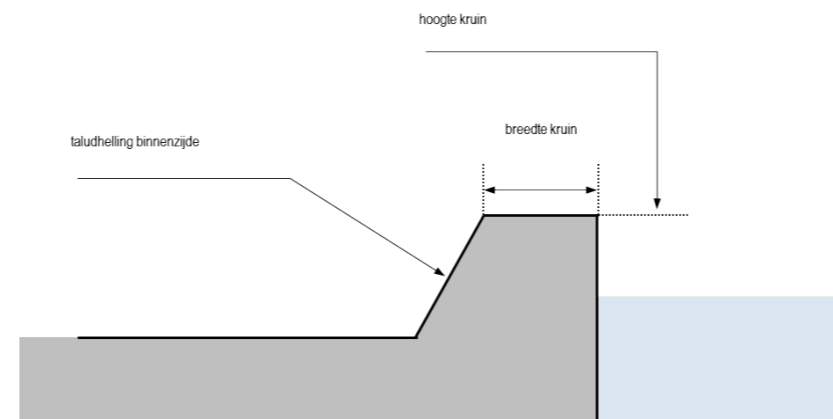


Overzicht dwarsprofieltypen regionale keringen

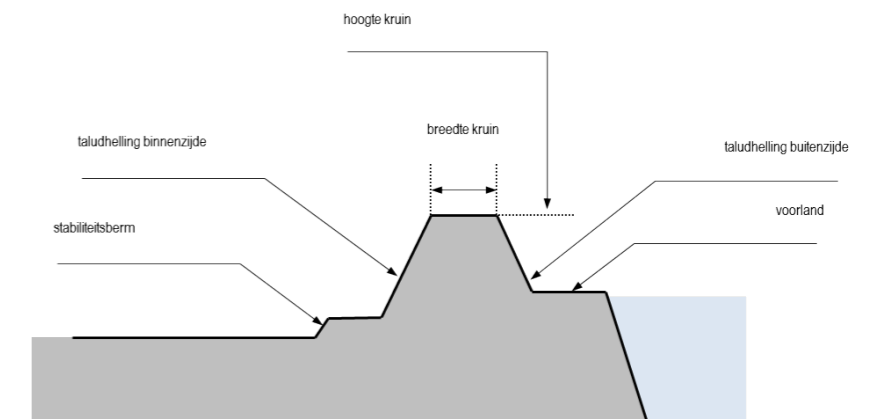
Dwarsprofieltype 1



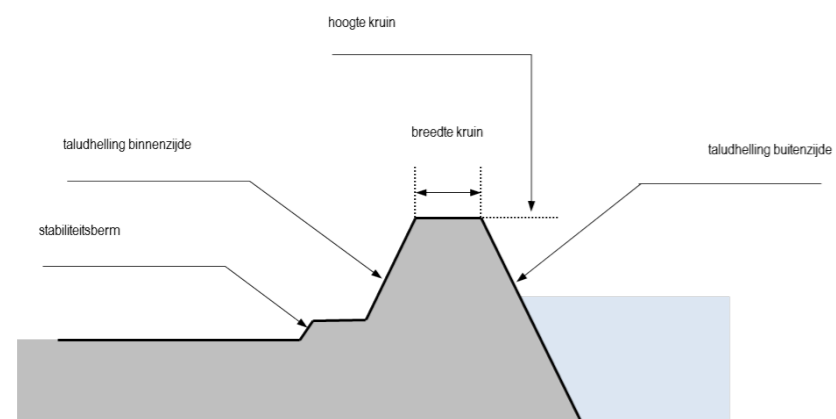
Dwarsprofieltype 5



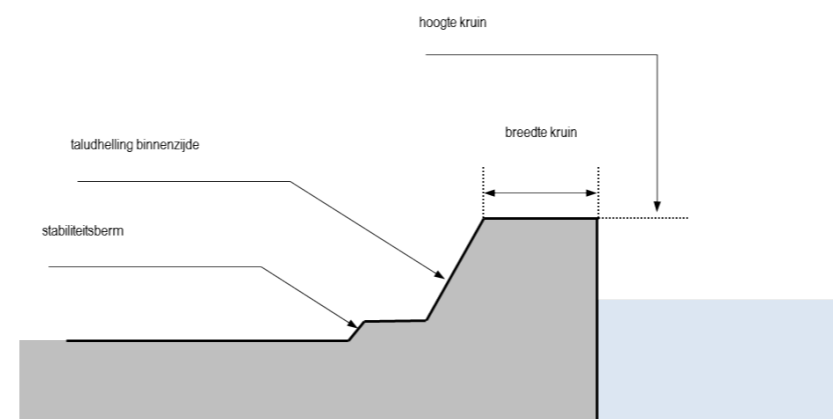
Dwarsprofieltype 3



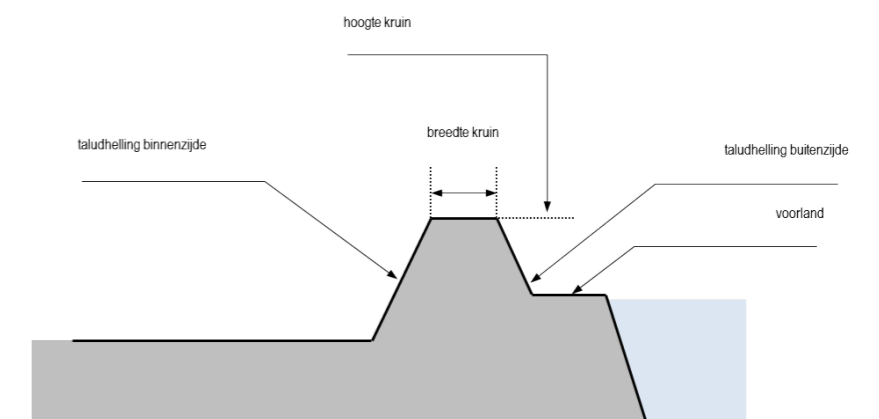
Dwarsprofieltype 2



Dwarsprofieltype 6



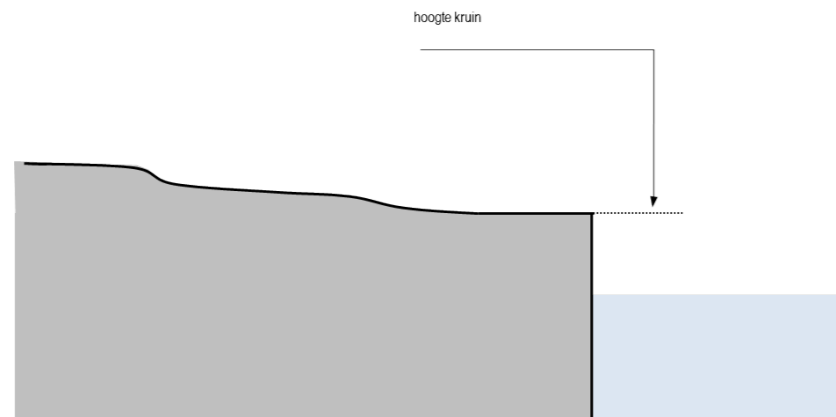
Dwarsprofieltype 4



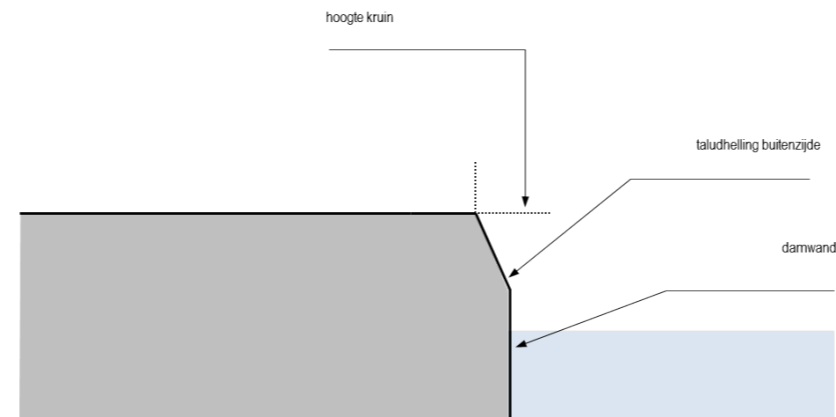


Overzicht dwarsprofieltypen regionale keringen

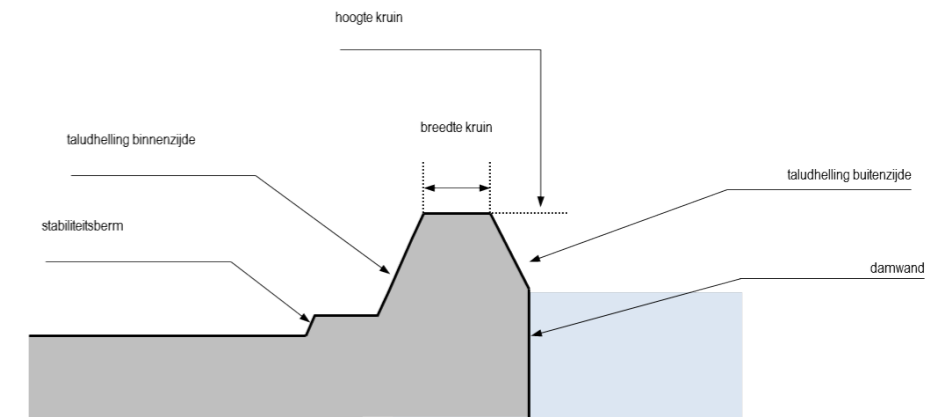
Dwarsprofieltype 7



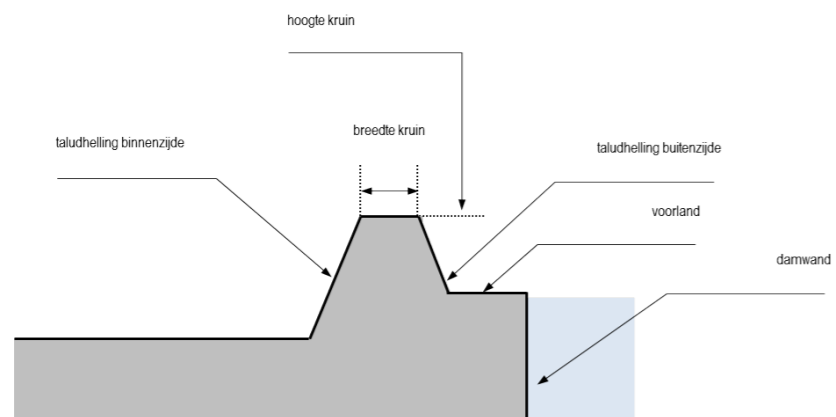
Dwarsprofieltype 11



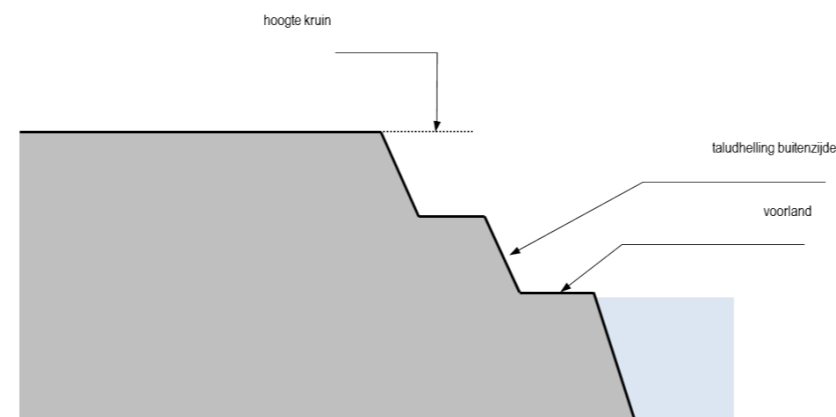
Dwarsprofieltype 9



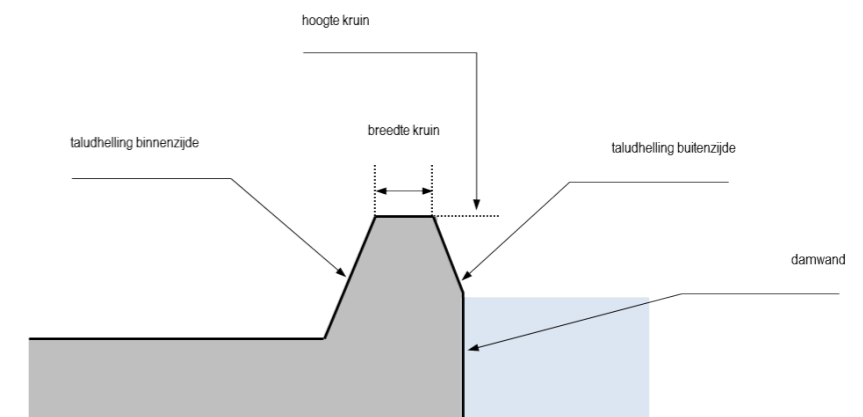
Dwarsprofieltype 8



Dwarsprofieltype 12



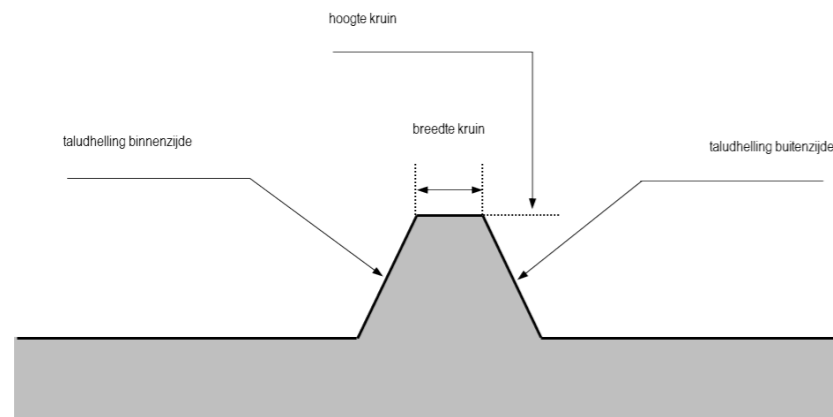
Dwarsprofieltype 10





Overzicht dwarsprofieltypen regionale keringen

Dwarsprofieltype 13



Dwarsprofieltype 14

