

Kenmerken dwarsprofielen regionale keringen



Rijkswaterstaat
Ministerie van Infrastructuur en Milieu

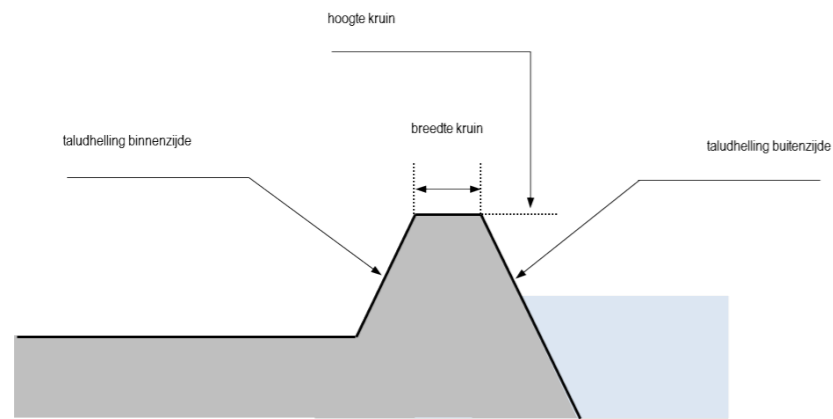
RWS-dienst: Rijkswaterstaat Zuid-Nederland
Waterlichaam: Wilhelminakanaal - Amertak

Identificatie dwarsprofiel	Kruinbreedte [m]	Kruinhoogte [m NAP]	Binnentalud	Buitentalud	Stabiliteitsberm	Voorland	Profieltype
ZN_dp_WIAM_01	16.9	13.8	1.2	verticale wand	Nee	Nee	10
ZN_dp_WIAM_02	niet van toepassing	15.8	15.9	8.8	Ja	Nee	9
ZN_dp_WIAM_03	12.1	13.3	1.6	verticale wand	Nee	Nee	10
ZN_dp_WIAM_04	8.5	13.7	3.3	verticale wand	Nee	Nee	10
ZN_dp_WIAM_05	7.4	13.4	1.8	verticale wand	Nee	Ja	8
ZN_dp_WIAM_06	9.6	8.3	2.8	verticale wand	Nee	Nee	10
ZN_dp_WIAM_07	9.4	6.6	2.1	verticale wand	Nee	Nee	10
ZN_dp_WIAM_08	9.3	6.5	1.6	verticale wand	Ja	Nee	9
ZN_dp_WIAM_09	12.7	6.5	1.8	verticale wand	Nee	Ja	8
ZN_dp_WIAM_10	19.4	6.1	1.5	verticale wand	Ja	Nee	9
ZN_dp_WIAM_11	9.1	8.5	2.6	verticale wand	Nee	Nee	10
ZN_dp_WIAM_12	7.7	16.2	4.2	verticale wand	Nee	Nee	10
ZN_dp_WIAM_13	8.9	16.2	2.6	verticale wand	Ja	Nee	9

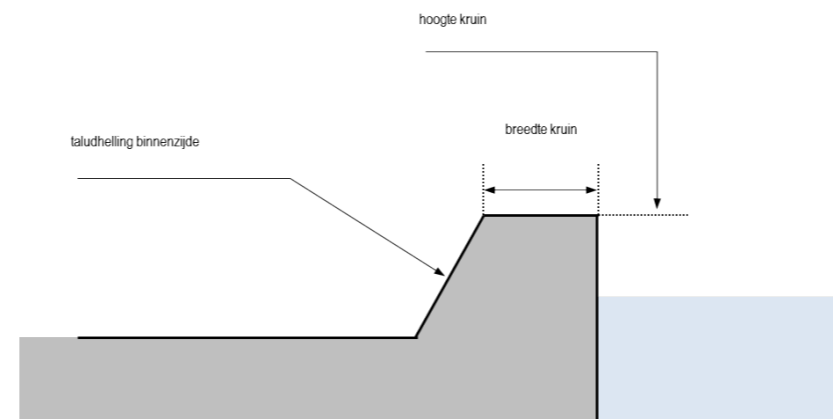


Overzicht dwarsprofieltypen regionale keringen

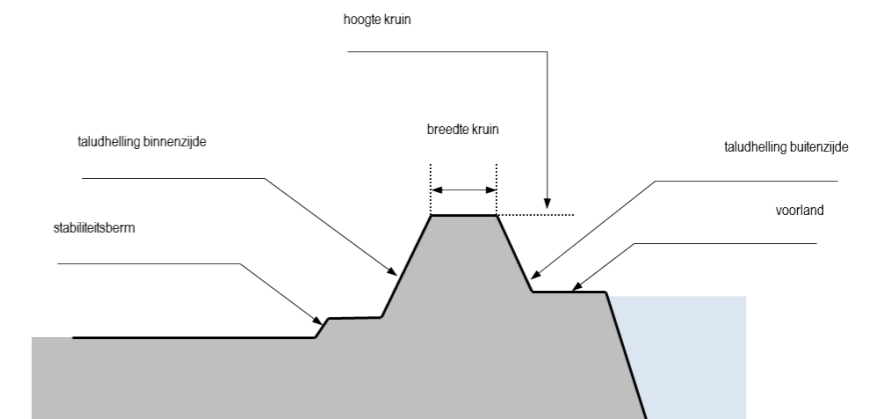
Dwarsprofieltype 1



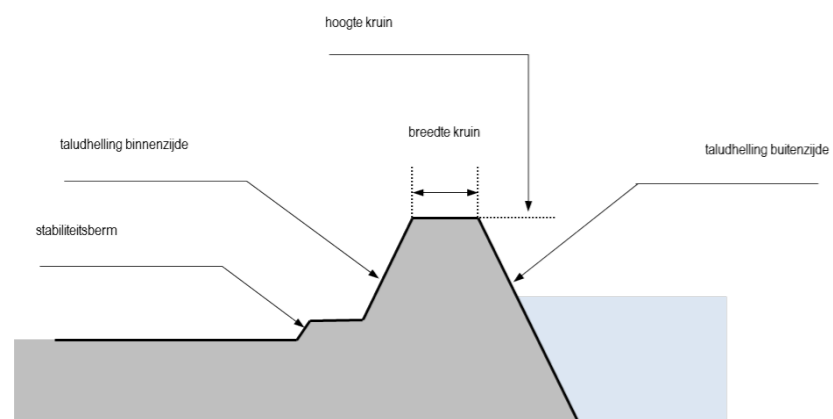
Dwarsprofieltype 5



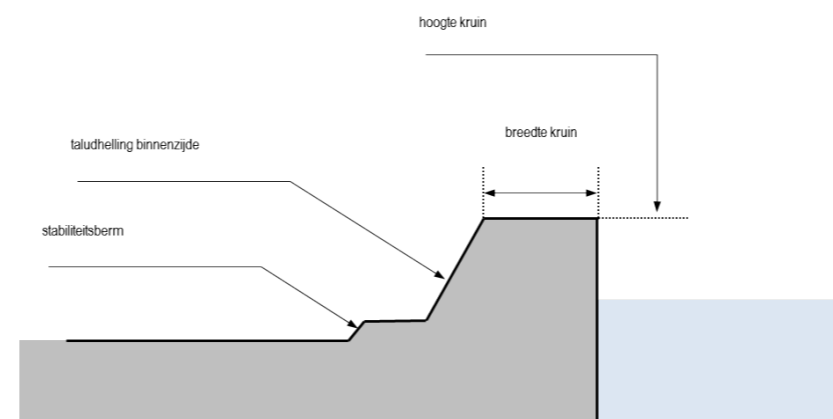
Dwarsprofieltype 3



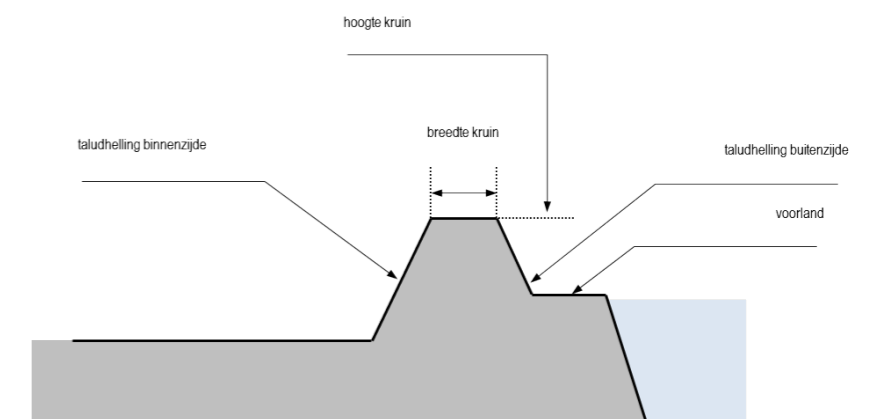
Dwarsprofieltype 2



Dwarsprofieltype 6



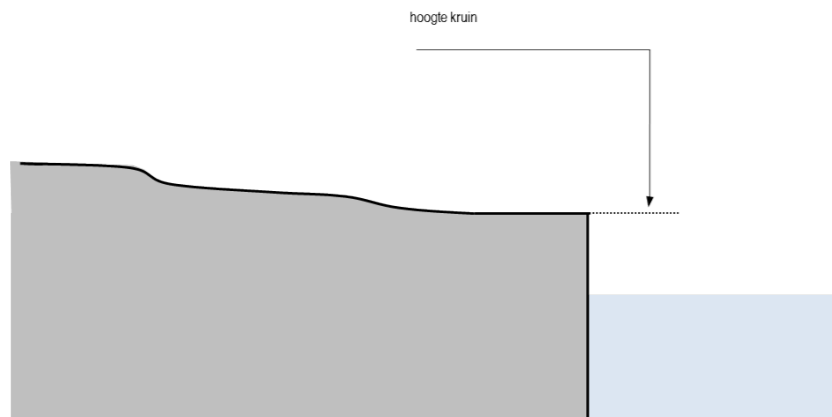
Dwarsprofieltype 4



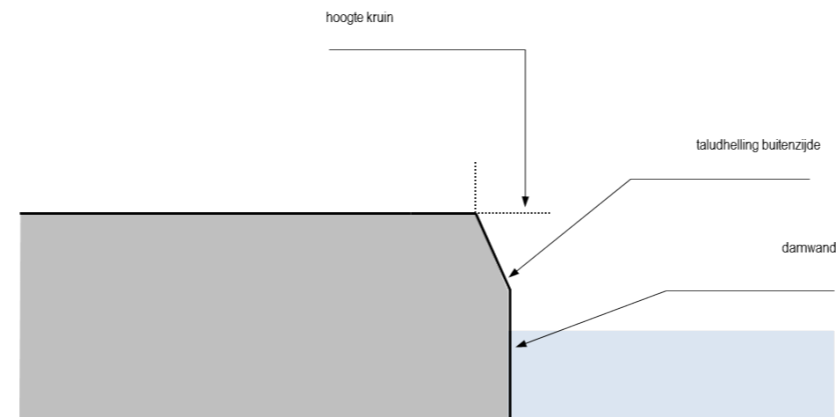


Overzicht dwarsprofieltypen regionale keringen

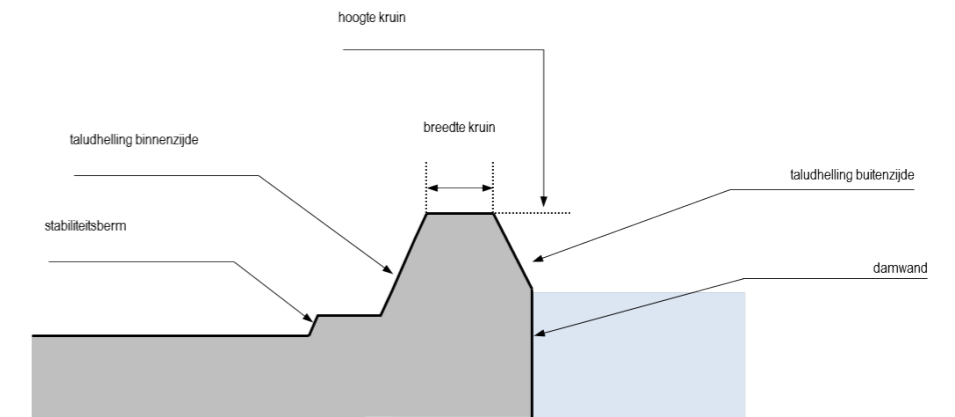
Dwarsprofieltype 7



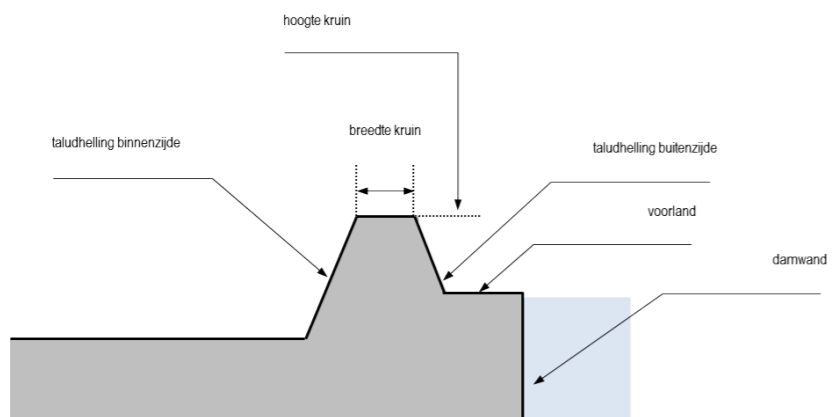
Dwarsprofieltype 11



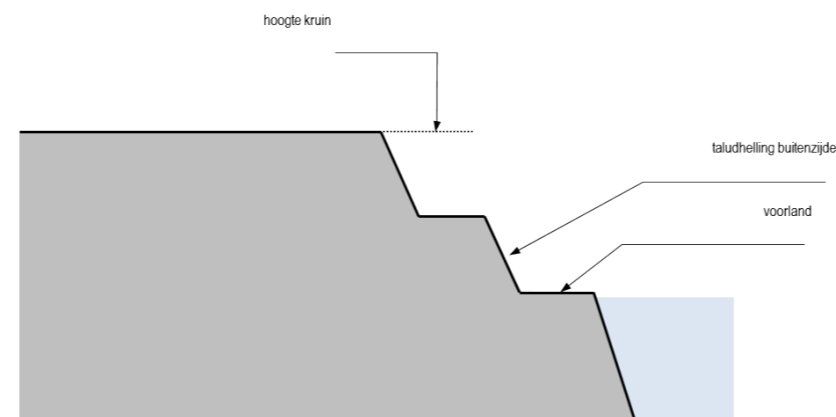
Dwarsprofieltype 9



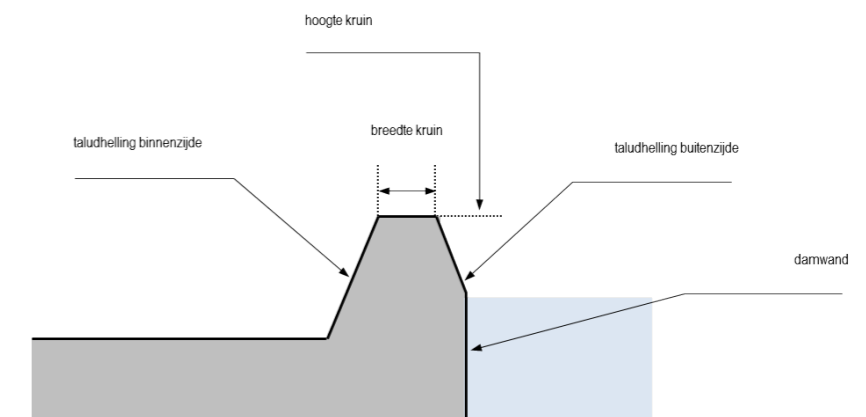
Dwarsprofieltype 8



Dwarsprofieltype 12



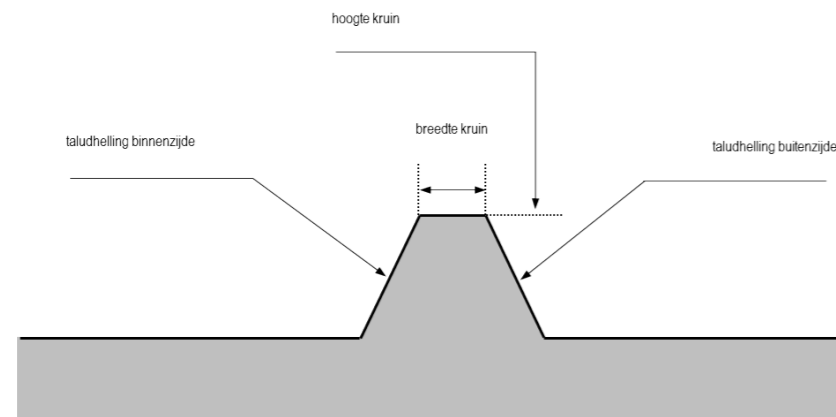
Dwarsprofieltype 10





Overzicht dwarsprofieltypen regionale keringen

Dwarsprofieltype 13



Dwarsprofieltype 14

