

Kenmerken dwarsprofielen regionale keringen



Rijkswaterstaat
Ministerie van Infrastructuur en Milieu

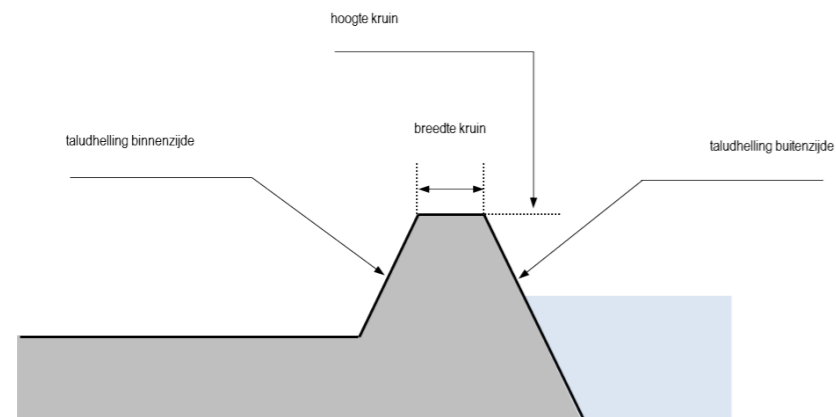
RWS-dienst: Rijkswaterstaat Zuid-Nederland
Waterlichaam: Dijk langs Drongelens Kanaal

Identificatie dwarsprofiel	Kruinbreedte [m]	Kruinhoogte [m NAP]	Binnentalud	Buitentalud	Stabiliteitsberm	Voorland	Profieltype
ZN_dp_DIJDR_01	4.7	5.5	2.6	3.6	Nee	Ja	4
ZN_dp_DIJDR_02	7.9	5.6	2.5	2.4	Nee	Ja	4
ZN_dp_DIJDR_03	4.2	5.4	3.1	3.6	Nee	Ja	4
ZN_dp_DIJDR_04	7.2	5.2	2.4	2.7	Nee	Ja	4
ZN_dp_DIJDR_05	11.9	6.0	4.7	3.5	Nee	Ja	4
ZN_dp_DIJDR_06	4.6	7.2	2.9	5.0	Nee	Ja	4
ZN_dp_DIJDR_07	9.8	7.4	1.9	2.9	Nee	Ja	4

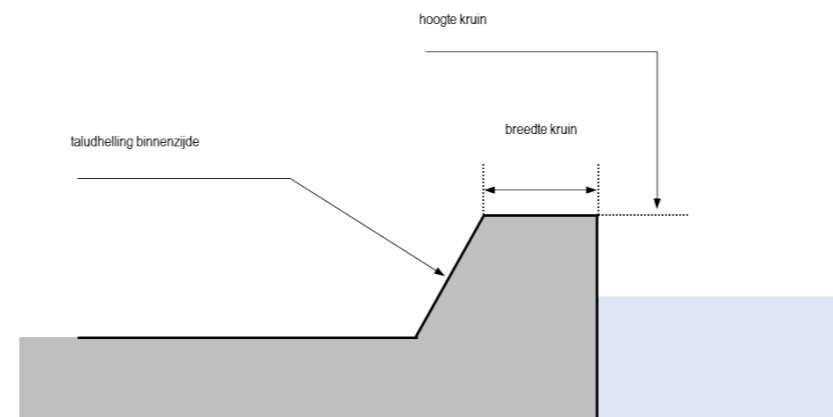


Overzicht dwarsprofieltypen regionale keringen

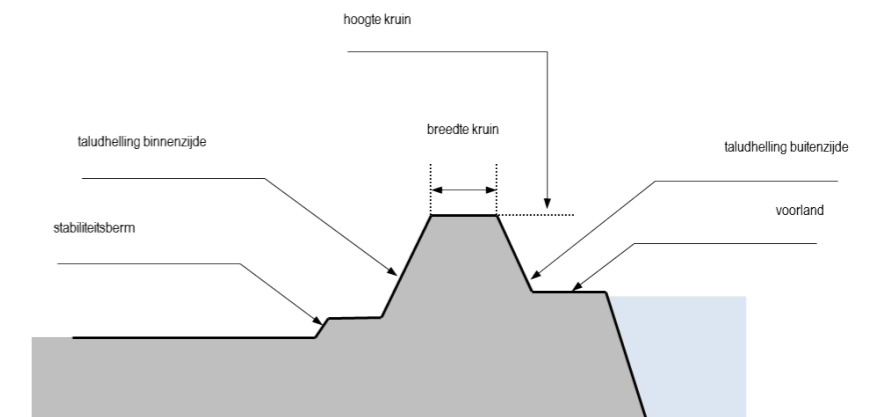
Dwarsprofieltype 1



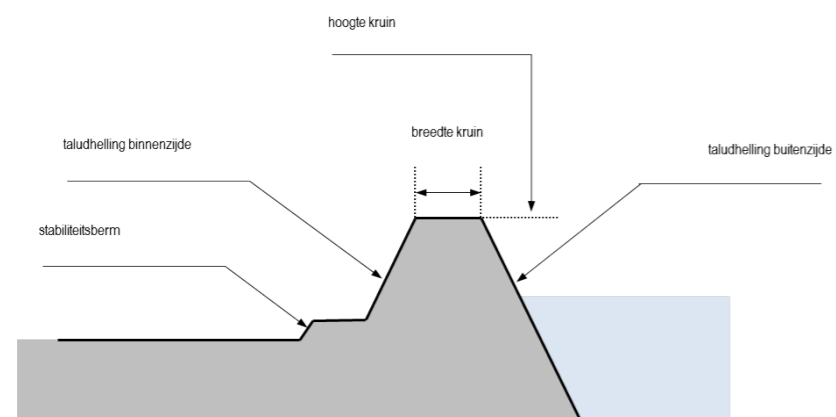
Dwarsprofieltype 5



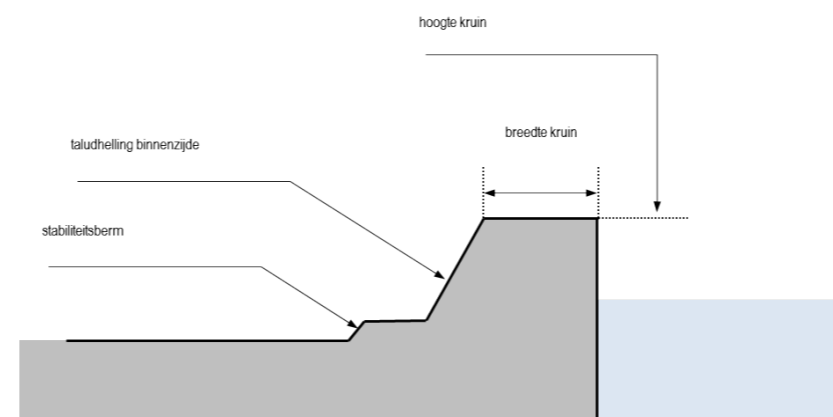
Dwarsprofieltype 3



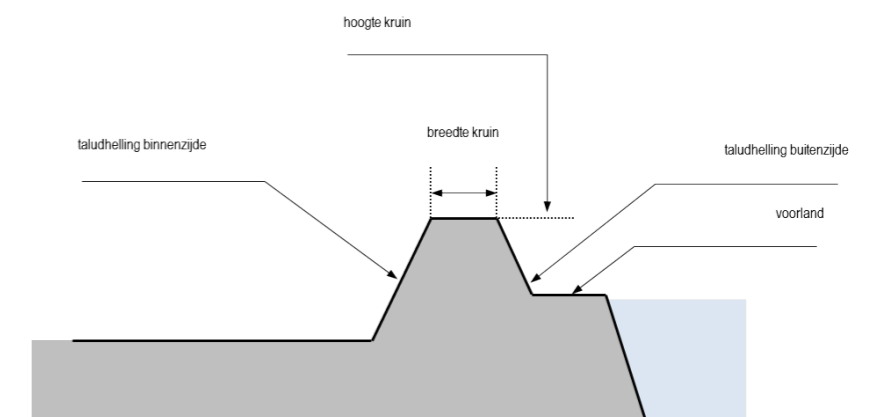
Dwarsprofieltype 2



Dwarsprofieltype 6



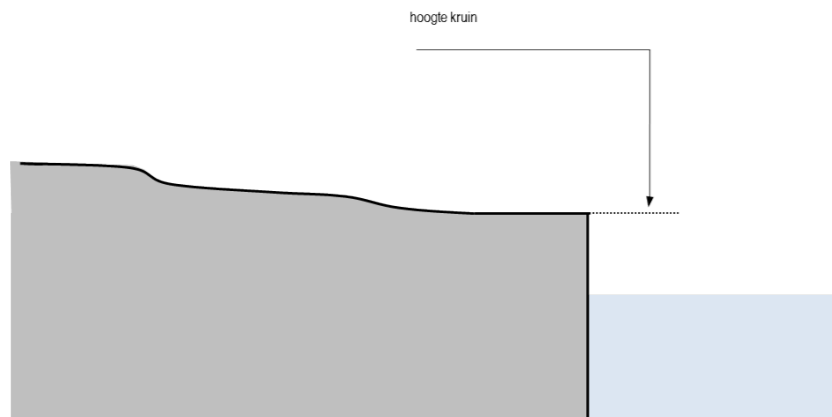
Dwarsprofieltype 4



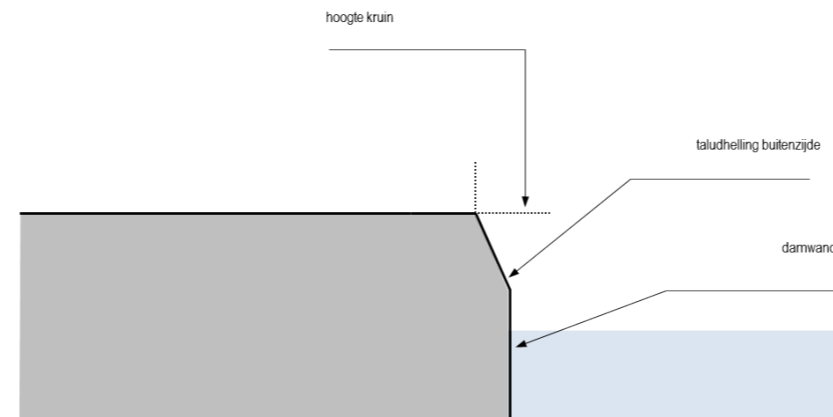


Overzicht dwarsprofieltypen regionale keringen

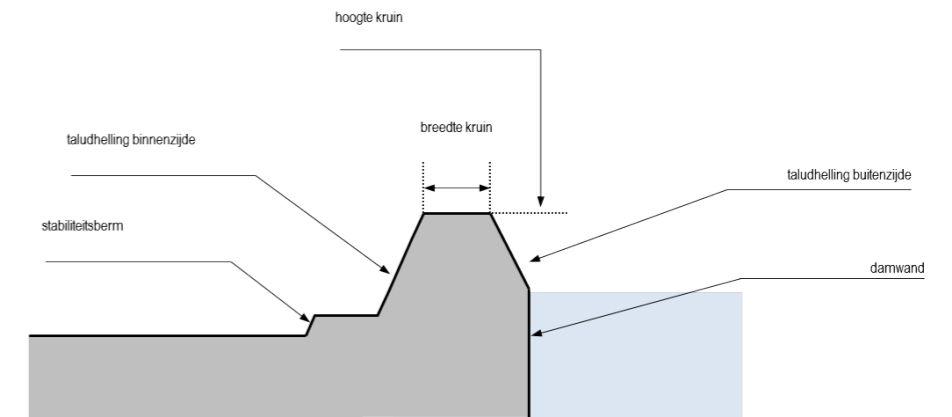
Dwarsprofieltype 7



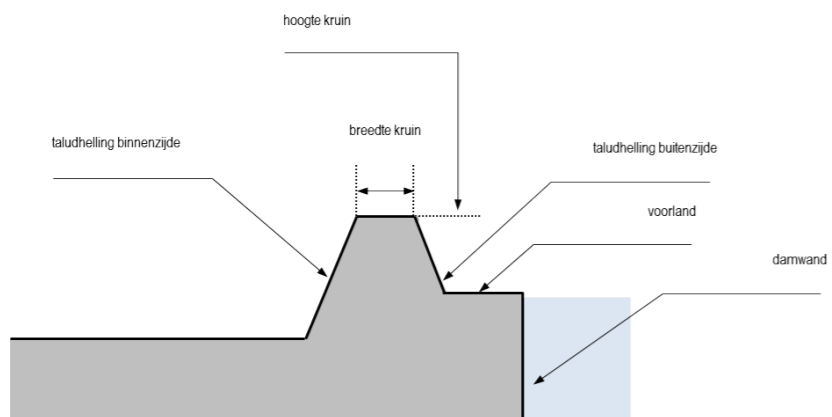
Dwarsprofieltype 11



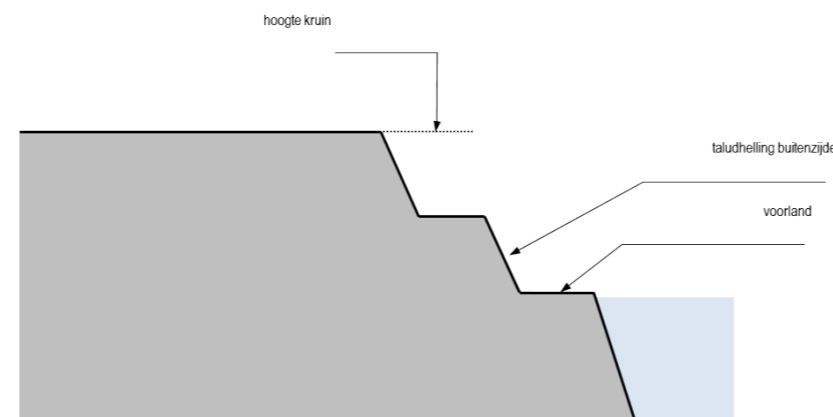
Dwarsprofieltype 9



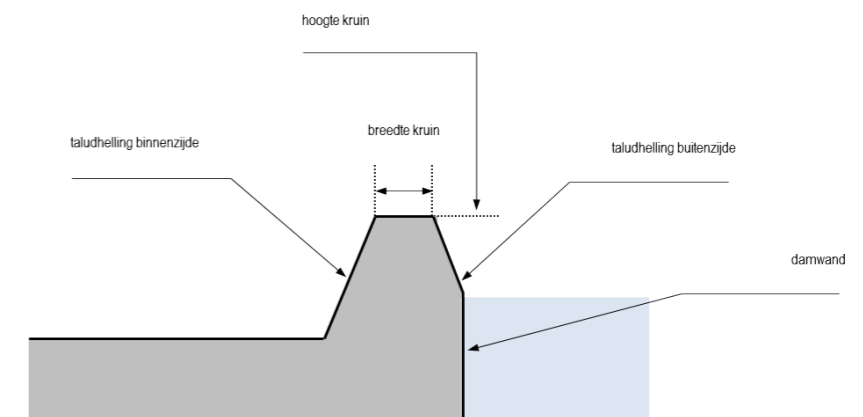
Dwarsprofieltype 8



Dwarsprofieltype 12



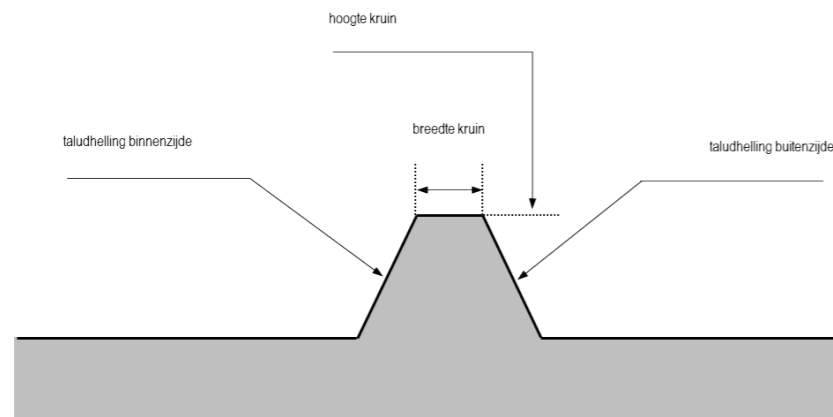
Dwarsprofieltype 10





Overzicht dwarsprofieltypen regionale keringen

Dwarsprofieltype 13



Dwarsprofieltype 14

