

Kenmerken dwarsprofielen oppervlaktewaterlichamen



Rijkswaterstaat
Ministerie van Infrastructuur en Milieu

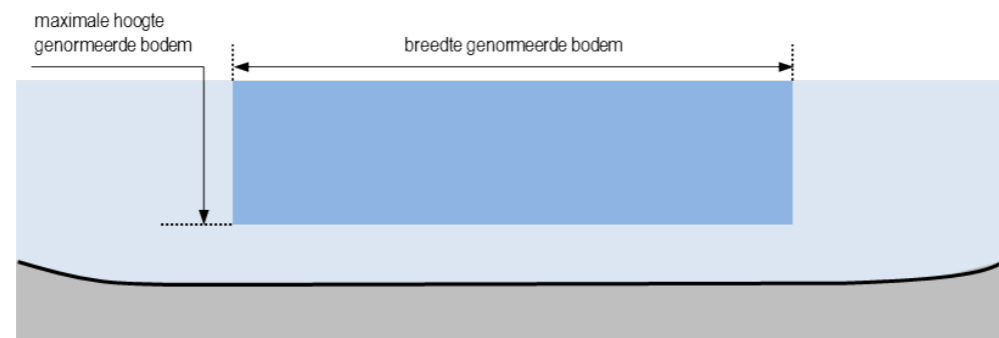
RWS-dienst: Rijkswaterstaat Zuid-Nederland
Waterlichaam: Maas-Waalkanaal

Identificatie	Type dwarsprofiel	Breedte genormeerde vaarweg [m]	Breedte kanaal [m]	Maximale bodemhoogte(-bereik) genormeerde vaarweg [m NAP]	Opmerkingen
ZN_MWKA_10	11	92.0	92.0	2.8 tot 7.7	-
ZN_MWKA_11	11	134.6	134.6	2.5 tot 7.7	-
ZN_MWKA_12a	11	91.6	91.8	2.5 tot 7.7	-
ZN_MWKA_12b	4	29.3	29.6	2.5	-
ZN_MWKA_2	11	70.7	71.3	2.8 tot 7.7	-
ZN_MWKA_3	11	106.9	106.9	2.8 tot 7.7	-
ZN_MWKA_4	11	92.4	92.4	2.8 tot 7.7	-
ZN_MWKA_5	11	93.3	93.3	2.8 tot 7.7	-
ZN_MWKA_6	11	89.3	89.3	2.8 tot 7.7	-
ZN_MWKA_7	11	88.1	88.1	2.8 tot 7.7	-
ZN_MWKA_8	11	93.1	93.1	2.8 tot 7.7	-
ZN_MWKA_9	11	92.8	92.8	2.8 tot 7.7	-

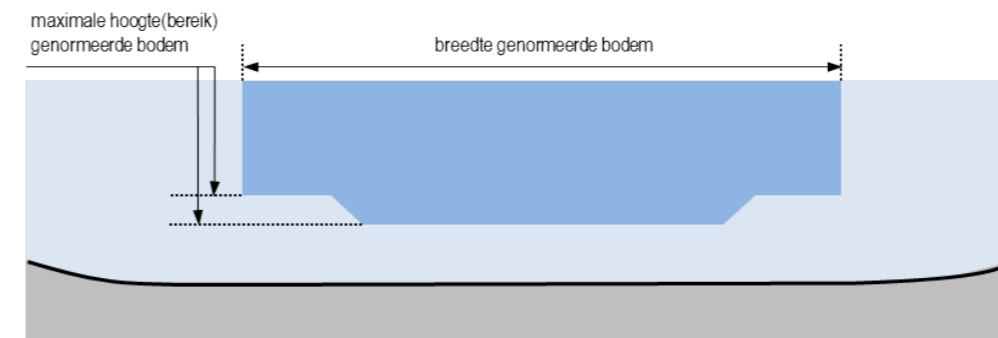


Overzicht dwarsprofieltypen oppervlaktewaterlichamen

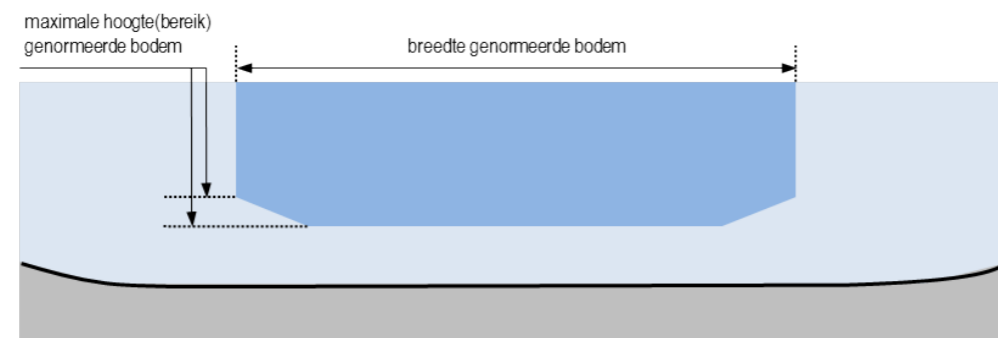
Dwarsprofieltype 1



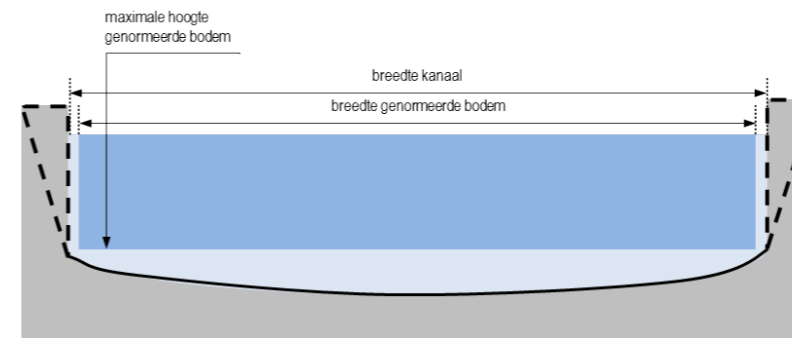
Dwarsprofieltype 3



Dwarsprofieltype 2



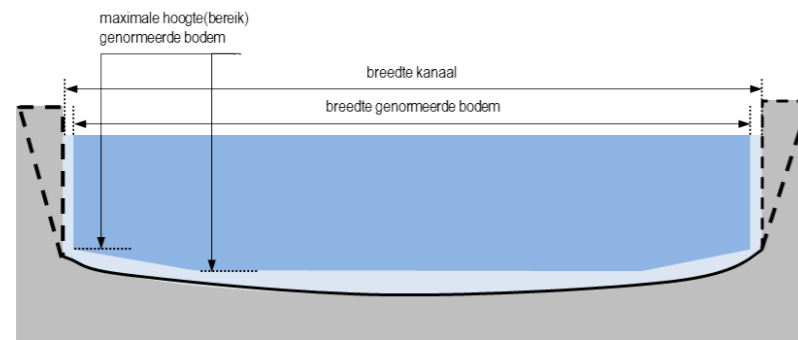
Dwarsprofieltype 4



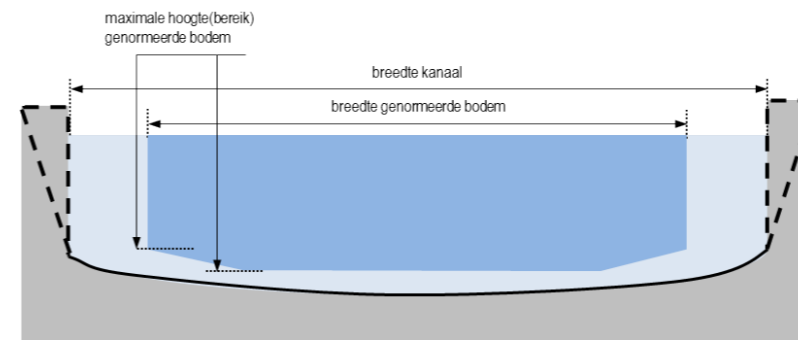


Overzicht dwarsprofieltypen oppervlaktewaterlichamen

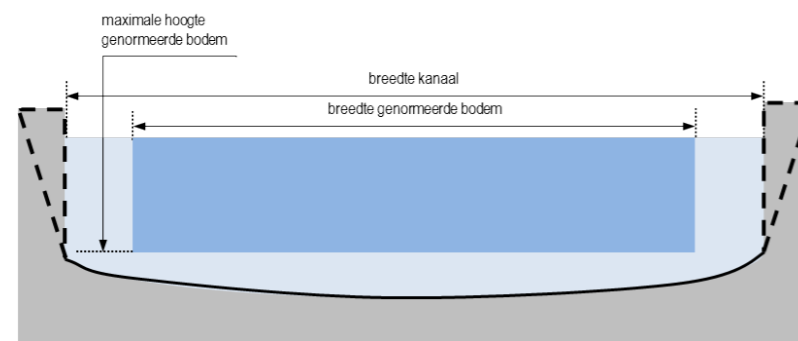
Dwarsprofieltype 5



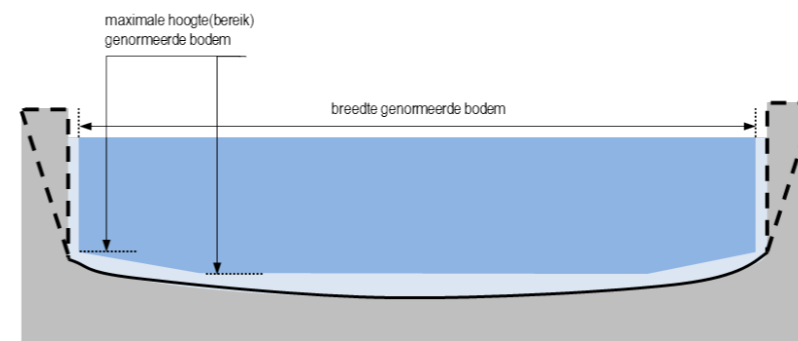
Dwarsprofieltype 7



Dwarsprofieltype 6



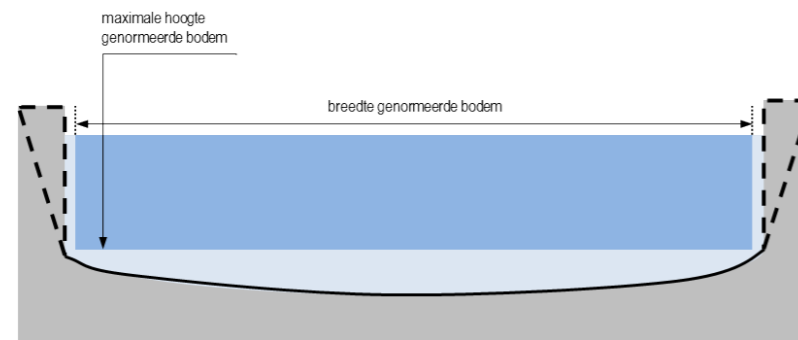
Dwarsprofieltype 8



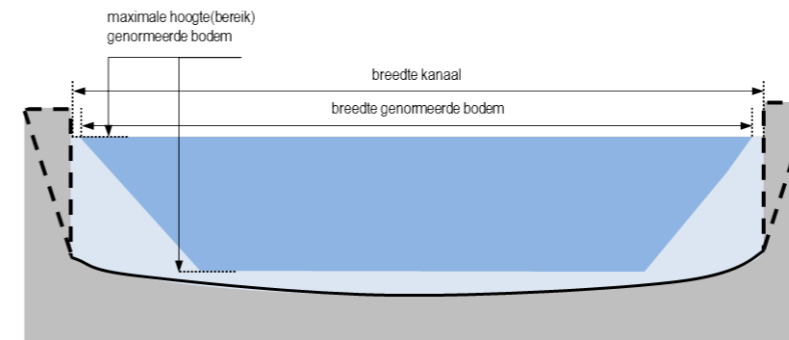


Overzicht dwarsprofieltypen oppervlaktewaterlichamen

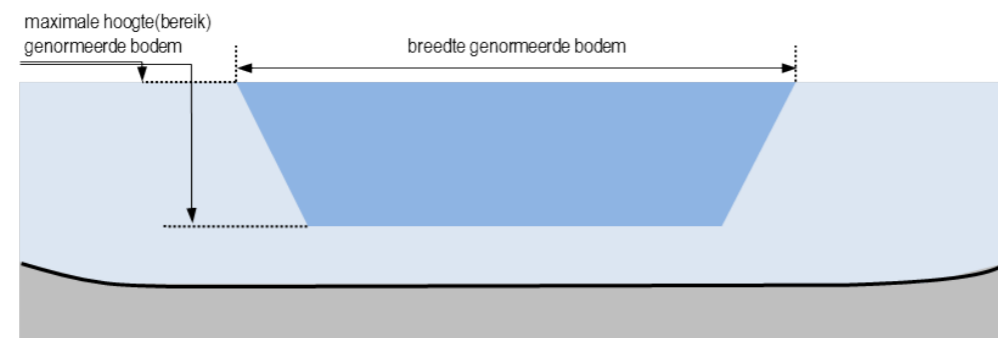
Dwarsprofieltype 9



Dwarsprofieltype 11



Dwarsprofieltype 10



Dwarsprofieltype 12

