

Kenmerken dwarsprofielen regionale keringen



Rijkswaterstaat
Ministerie van Infrastructuur en Milieu

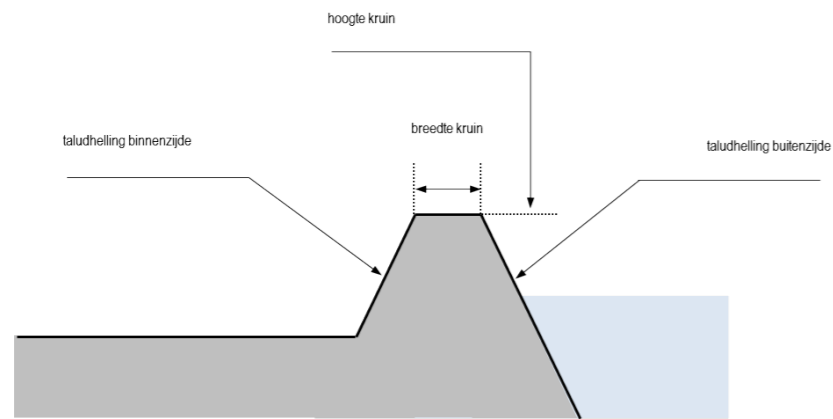
RWS-dienst: Rijkswaterstaat Zuid-Nederland
Waterlichaam: Maas-Waalkanaal

Identificatie dwarsprofiel	Kruinbreedte [m]	Kruinhoogte [m NAP]	Binnentalud	Buitentalud	Stabiliteitsberm	Voorland	Profieltype
ZN_dp_p 11 oost	8.6	10.2	0.3	2.7	Ja	Nee	2
ZN_dp_p 11 west	7.7	10.4	3.6	3.0	Nee	Nee	1
ZN_dp_p 12 oost	9.8	10.4	1.6	4.0	Nee	Ja	4
ZN_dp_p 12 west	7.0	10.2	7.2	5.2	Nee	Ja	4
ZN_dp_p 13 oost	7.1	10.1	3.0	2.8	Ja	Nee	2
ZN_dp_p 13 west	6.8	10.2	6.3	2.7	Nee	Nee	1

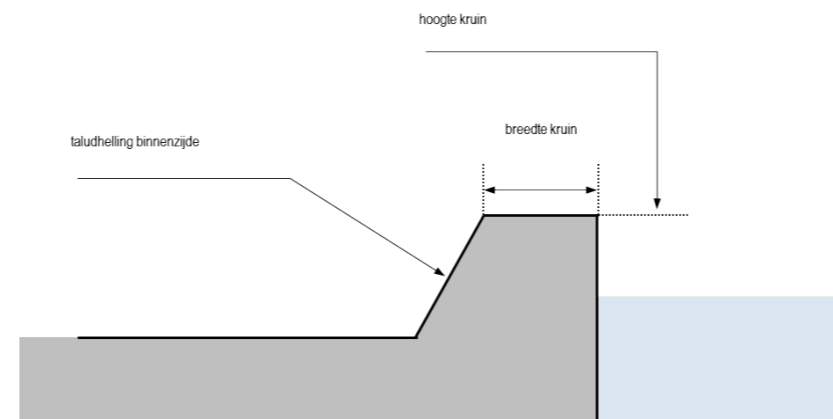


Overzicht dwarsprofieltypen regionale keringen

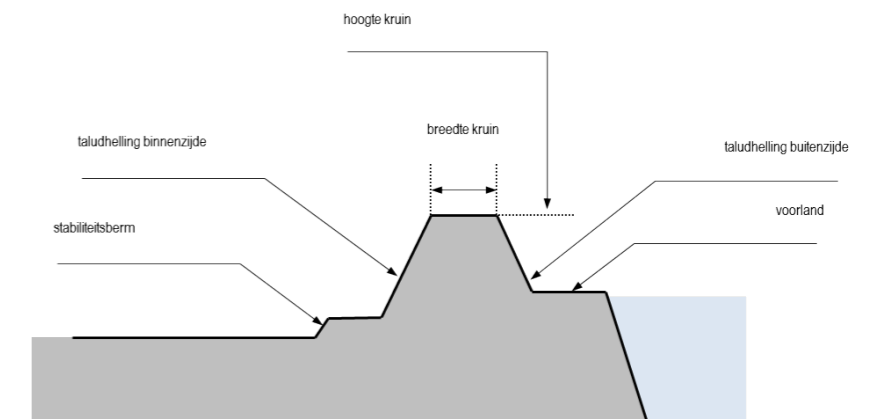
Dwarsprofieltype 1



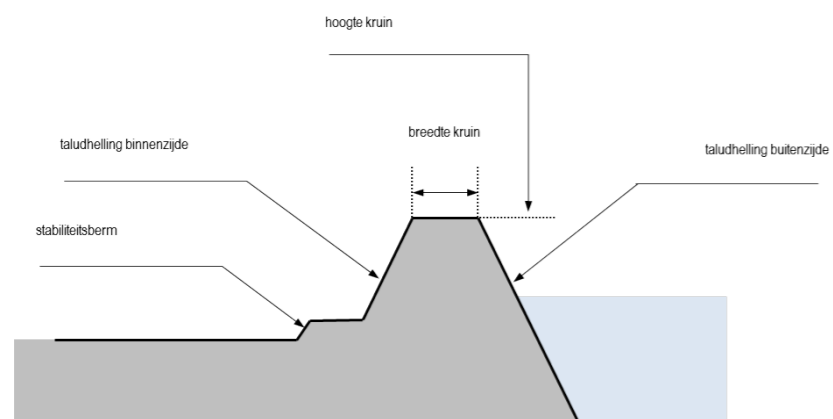
Dwarsprofieltype 5



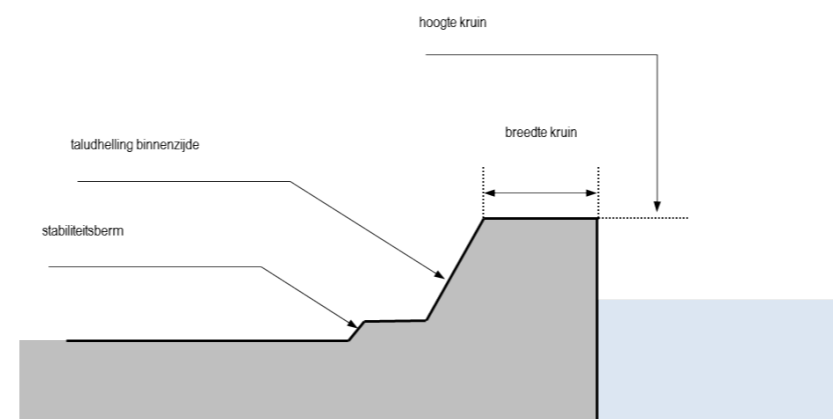
Dwarsprofieltype 3



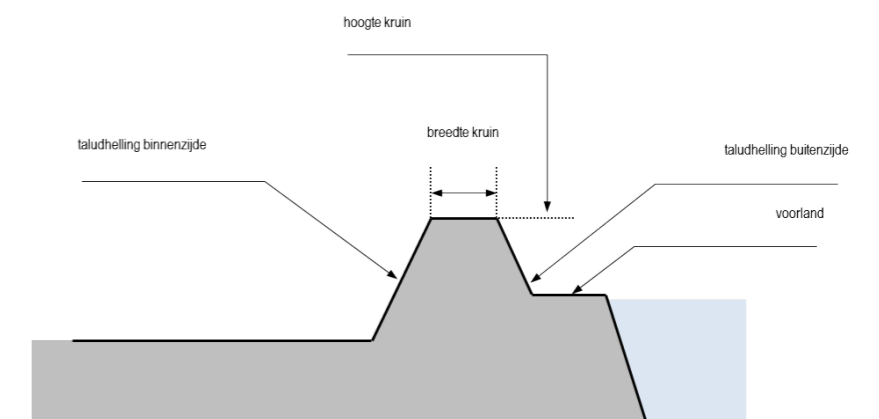
Dwarsprofieltype 2



Dwarsprofieltype 6



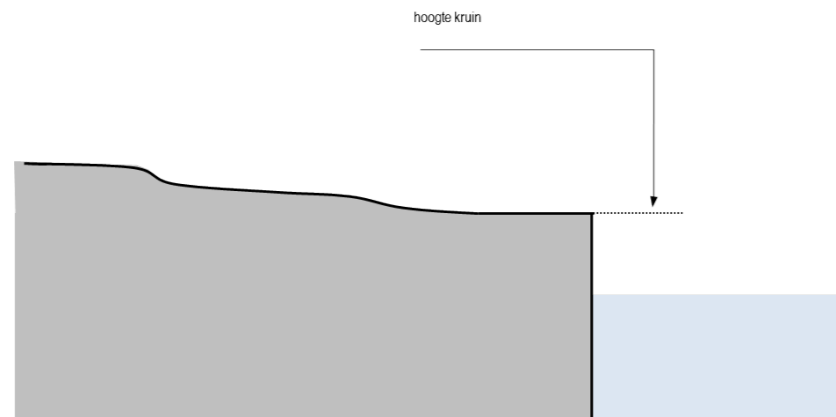
Dwarsprofieltype 4



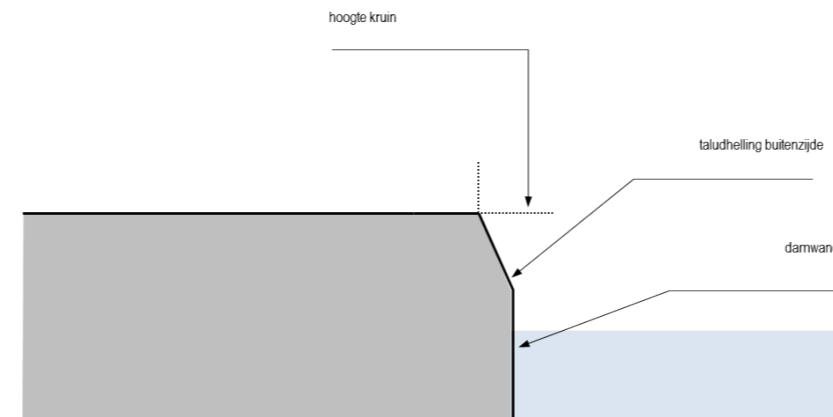


Overzicht dwarsprofieltypen regionale keringen

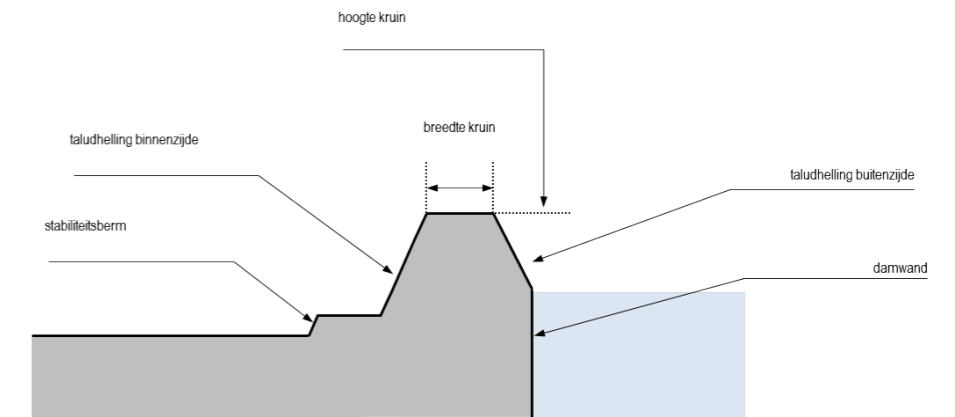
Dwarsprofieltype 7



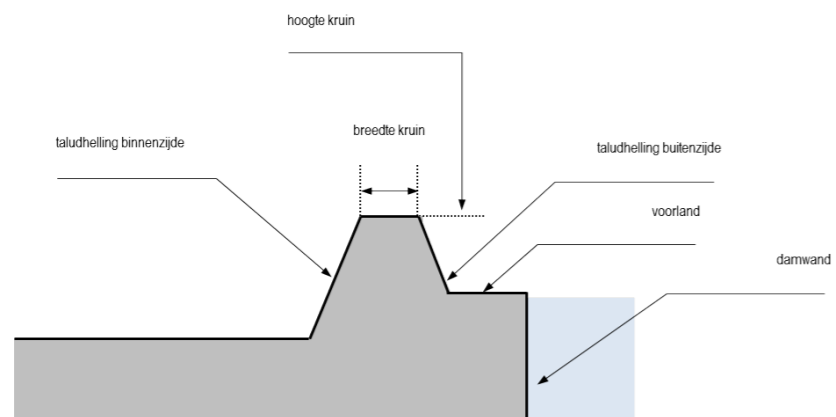
Dwarsprofieltype 11



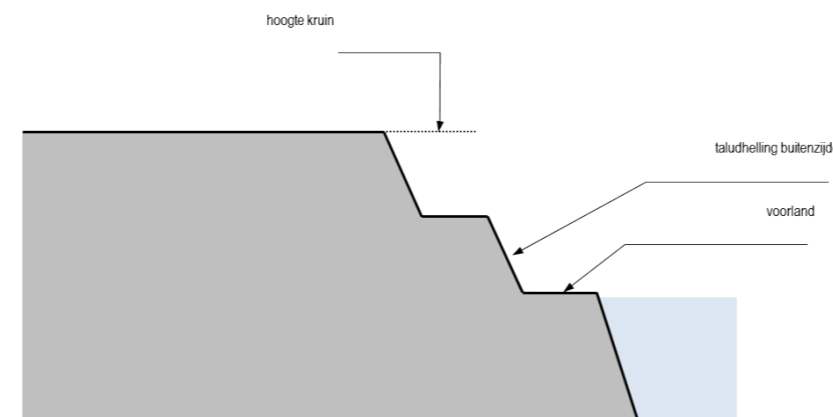
Dwarsprofieltype 9



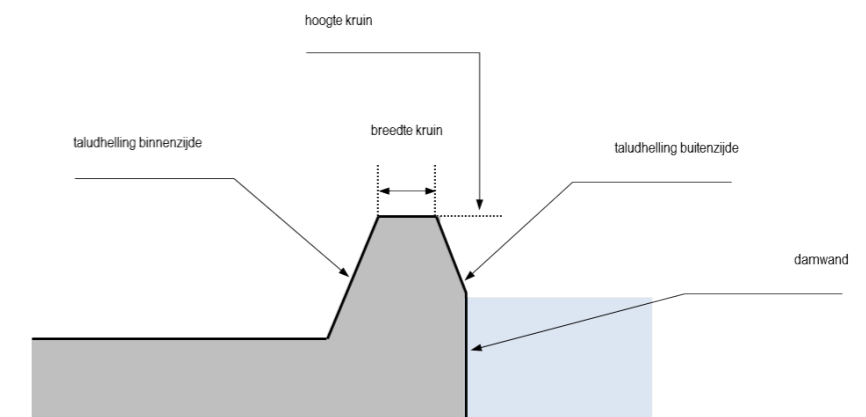
Dwarsprofieltype 8



Dwarsprofieltype 12



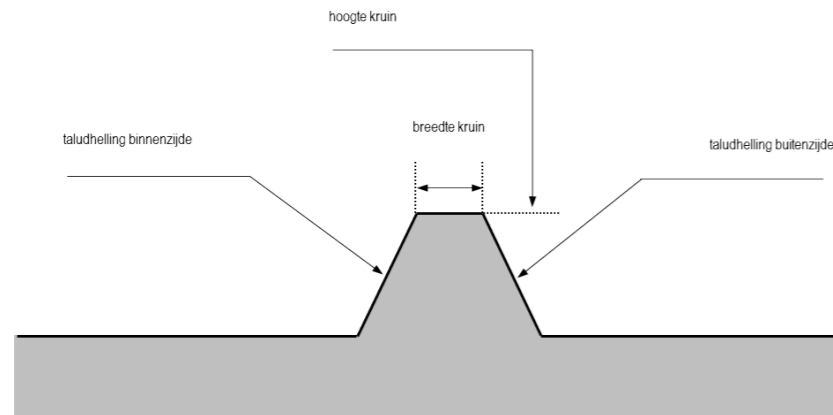
Dwarsprofieltype 10





Overzicht dwarsprofieltypen regionale keringen

Dwarsprofieltype 13



Dwarsprofieltype 14

